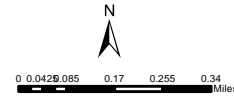
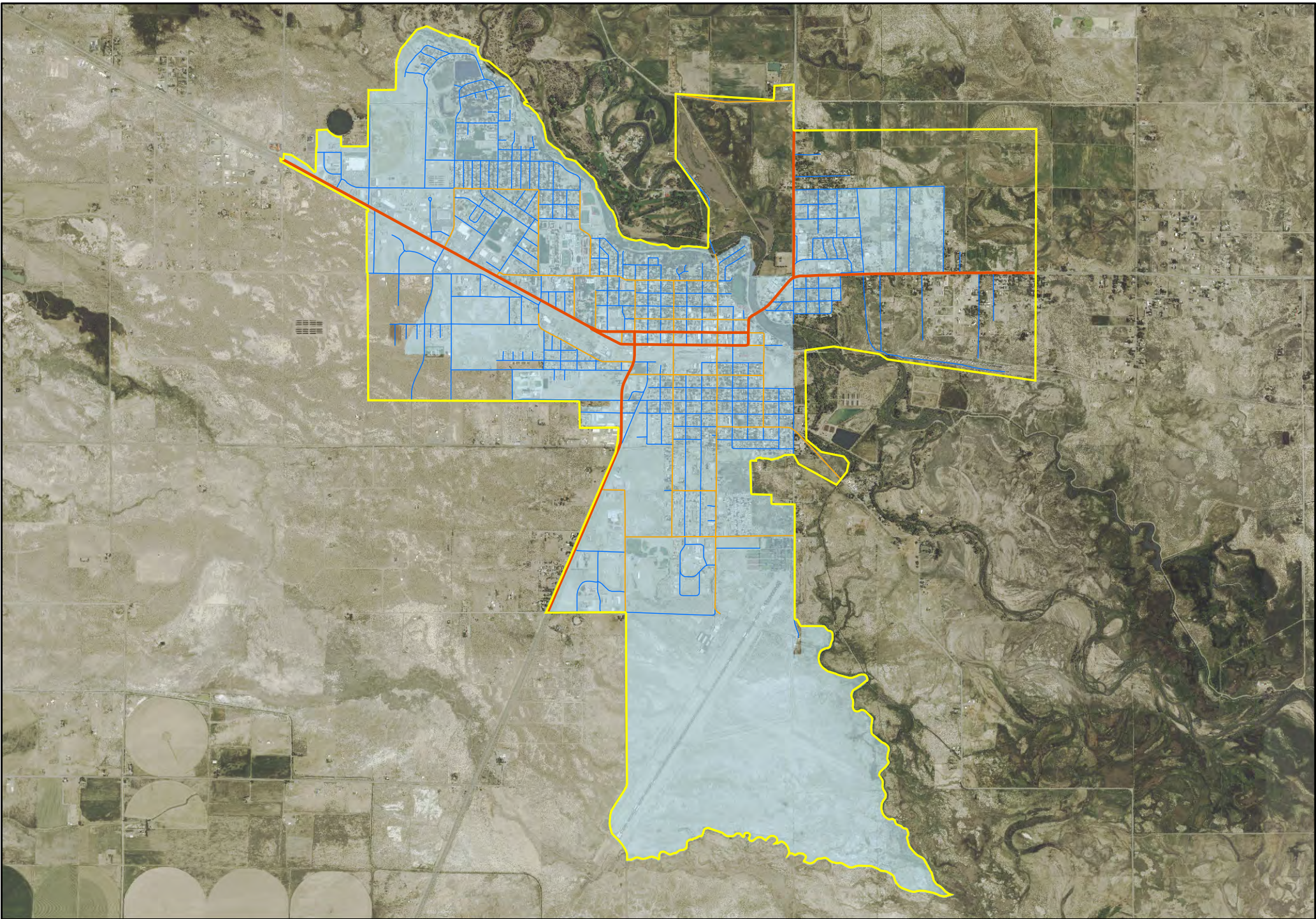


- Highways
- Major Roads
- Local Roads
- Adjusted 2010 Urban Area Boundary
- Census 2010 Urban Area

Air Force Academy, CO Urban Cluster

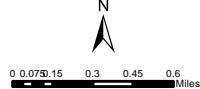


Map Created: 2/9/2015

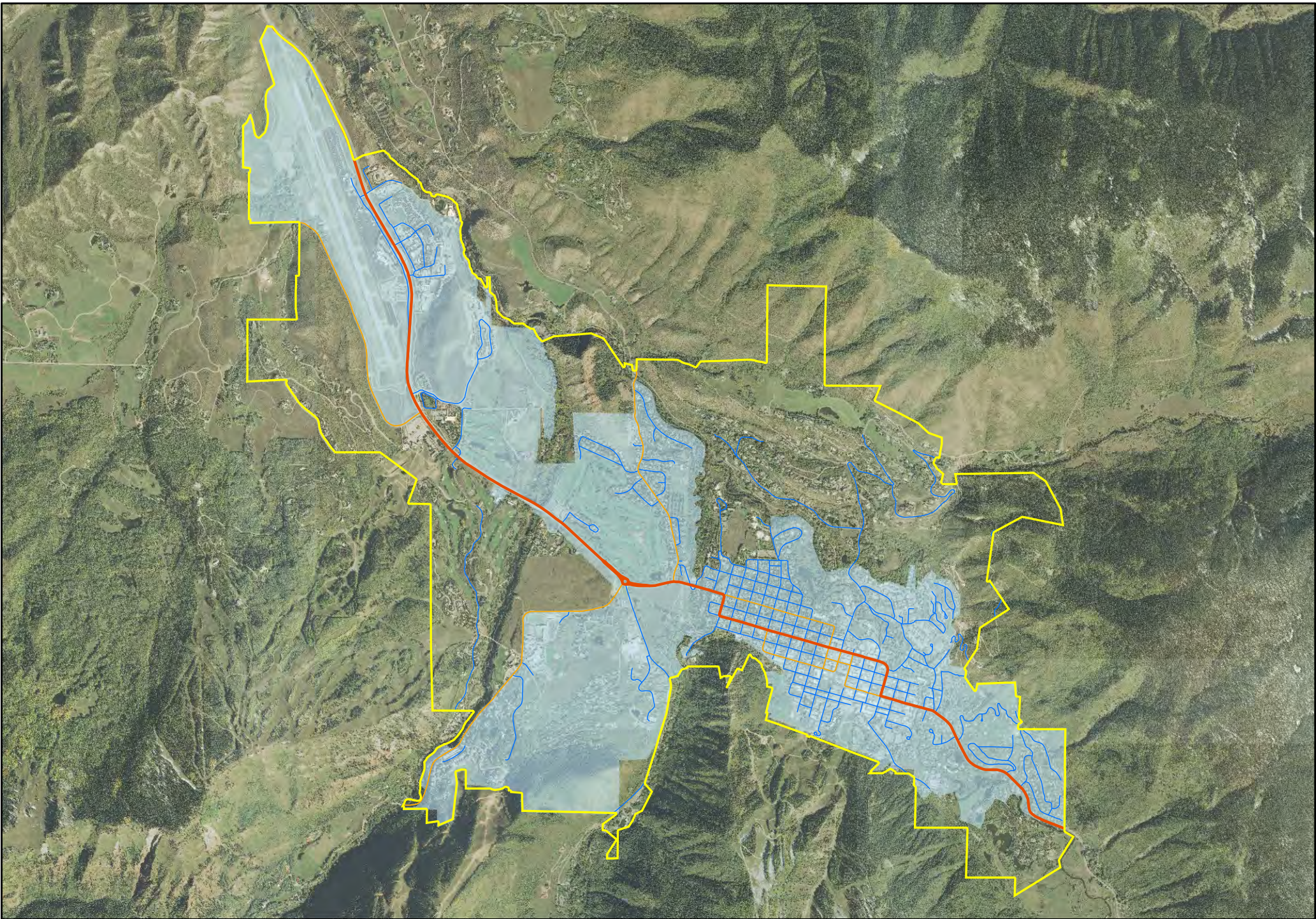


- Highways
- Major Roads
- Local Roads
- Adjusted 2010 Urban Area Boundary
- Census 2010 Urban Area

Alamosa, CO Urban Cluster

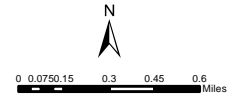


Map Created: 2/9/2015

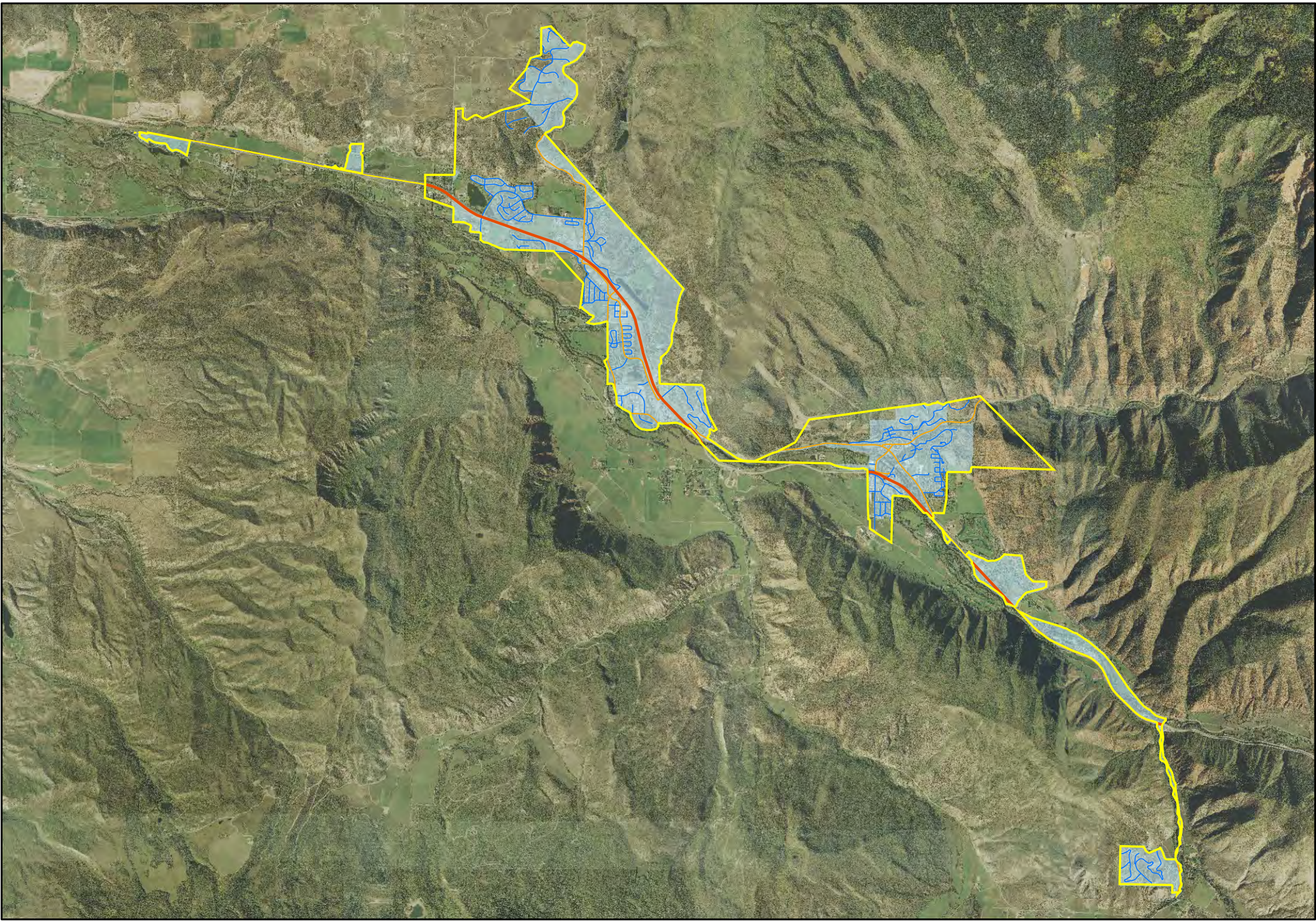


- Highways
- Major Roads
- Local Roads
- Adjusted 2010 Urban Area Boundary
- Census 2010 Urban Area

Aspen, CO Urban Cluster

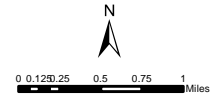


Map Created: 2/9/2015

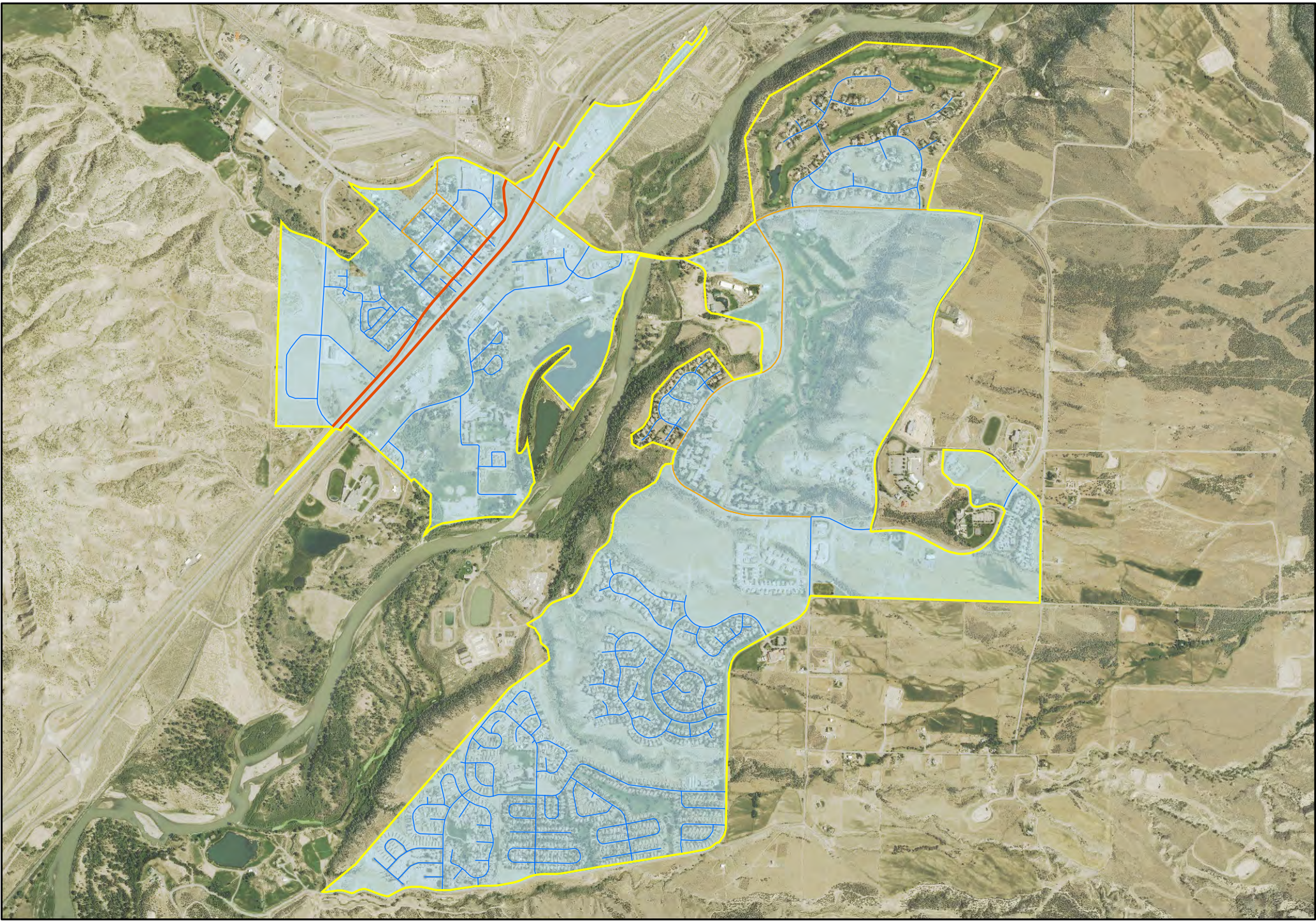


- Highways
- Major Roads
- Local Roads
- Adjusted 2010 Urban Area Boundary
- Census 2010 Urban Area

Basalt--El Jebel, CO Urban Cluster

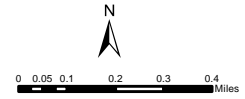


Map Created: 2/9/2015

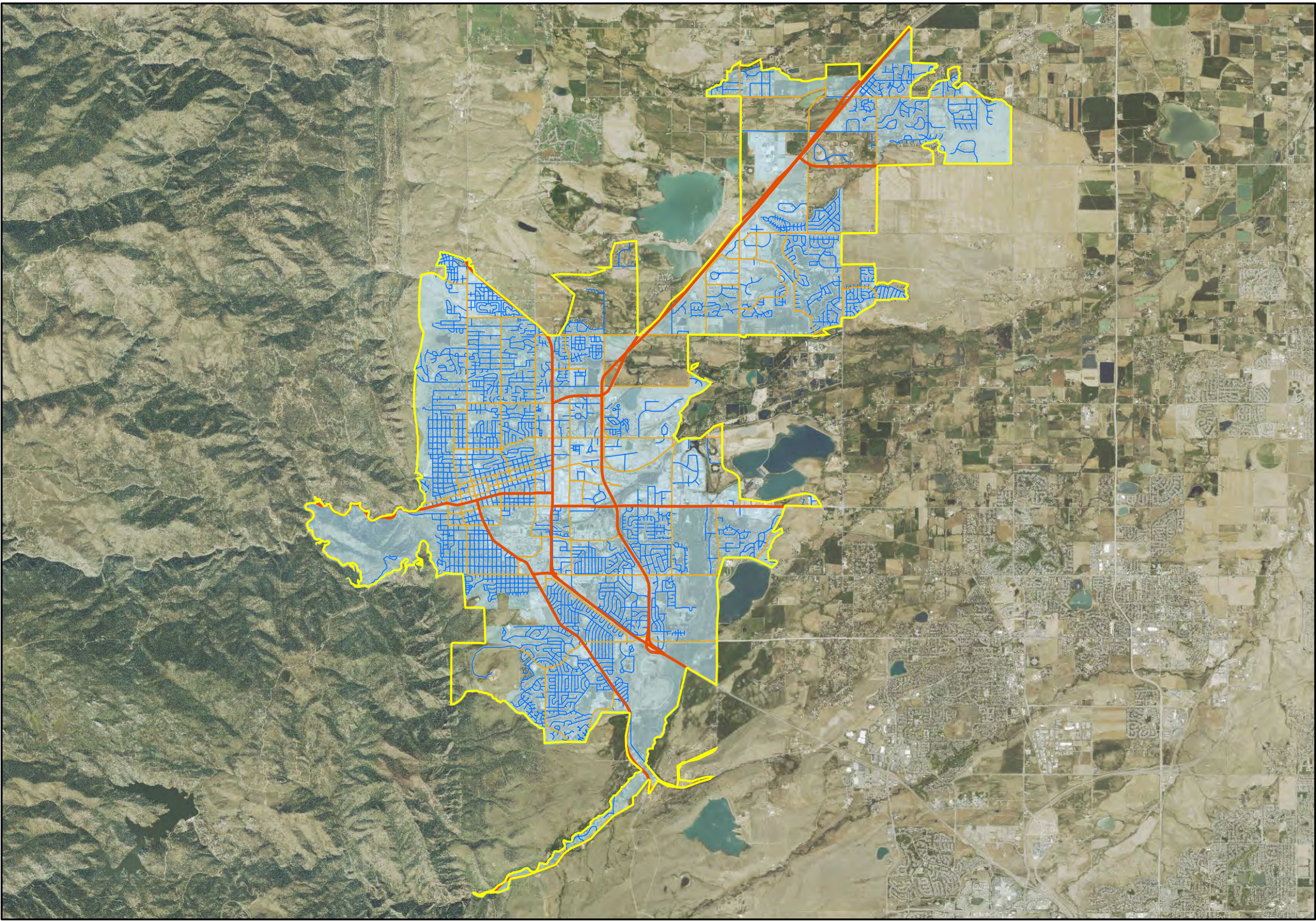


- Highways
- Major Roads
- Local Roads
- Adjusted 2010 Urban Area Boundary
- Census 2010 Urban Area

Battlement Mesa, CO Urban Cluster

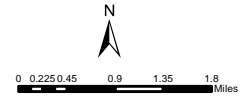


Map Created: 2/9/2015

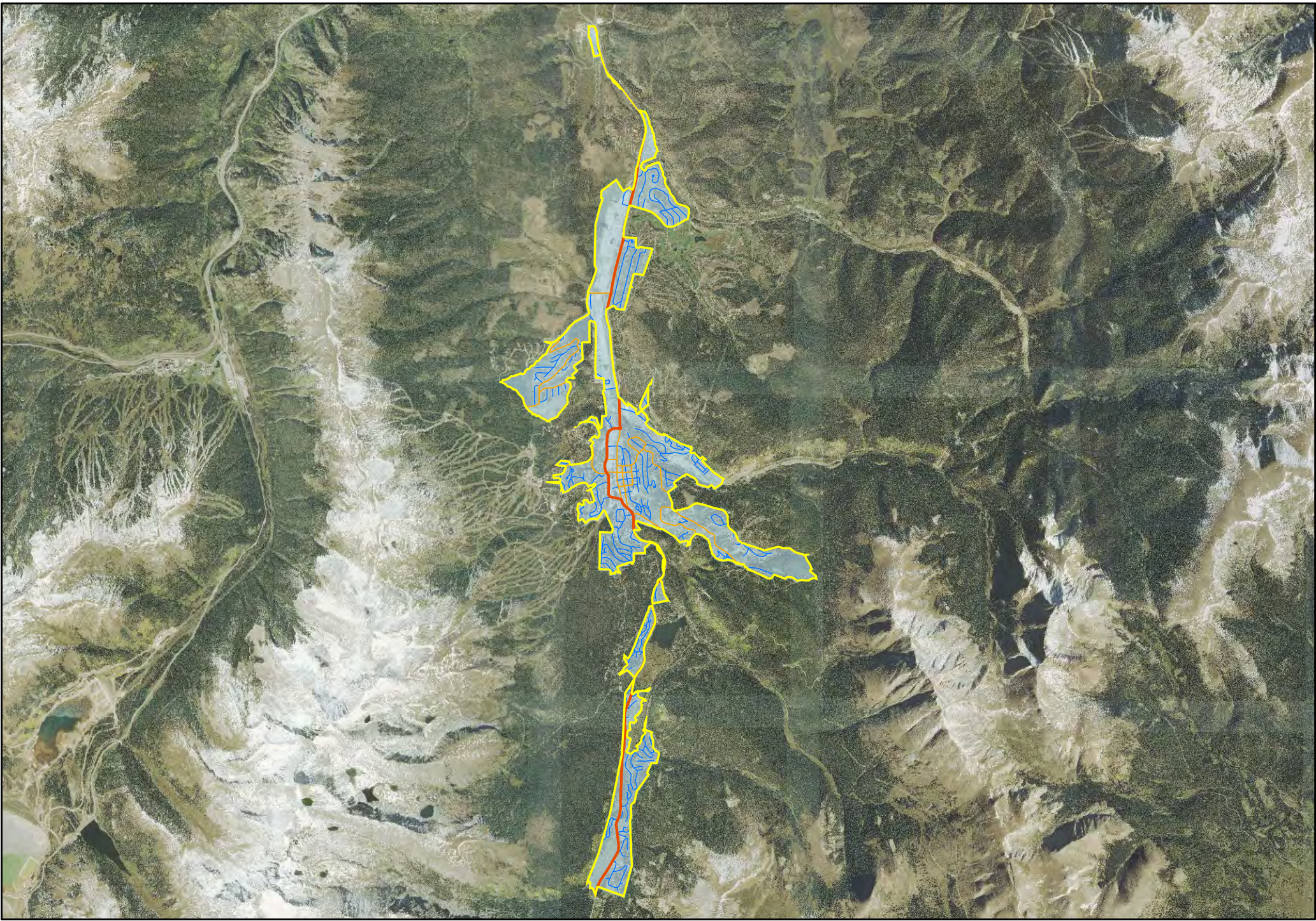


- Highways
- Major Roads
- Local Roads
- Adjusted 2010 Urban Area Boundary
- Census 2010 Urban Area

Boulder, CO Urbanized Area

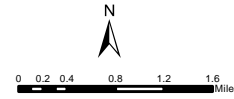


Map Created: 2/9/2015

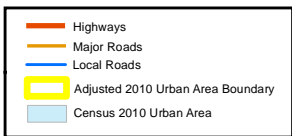
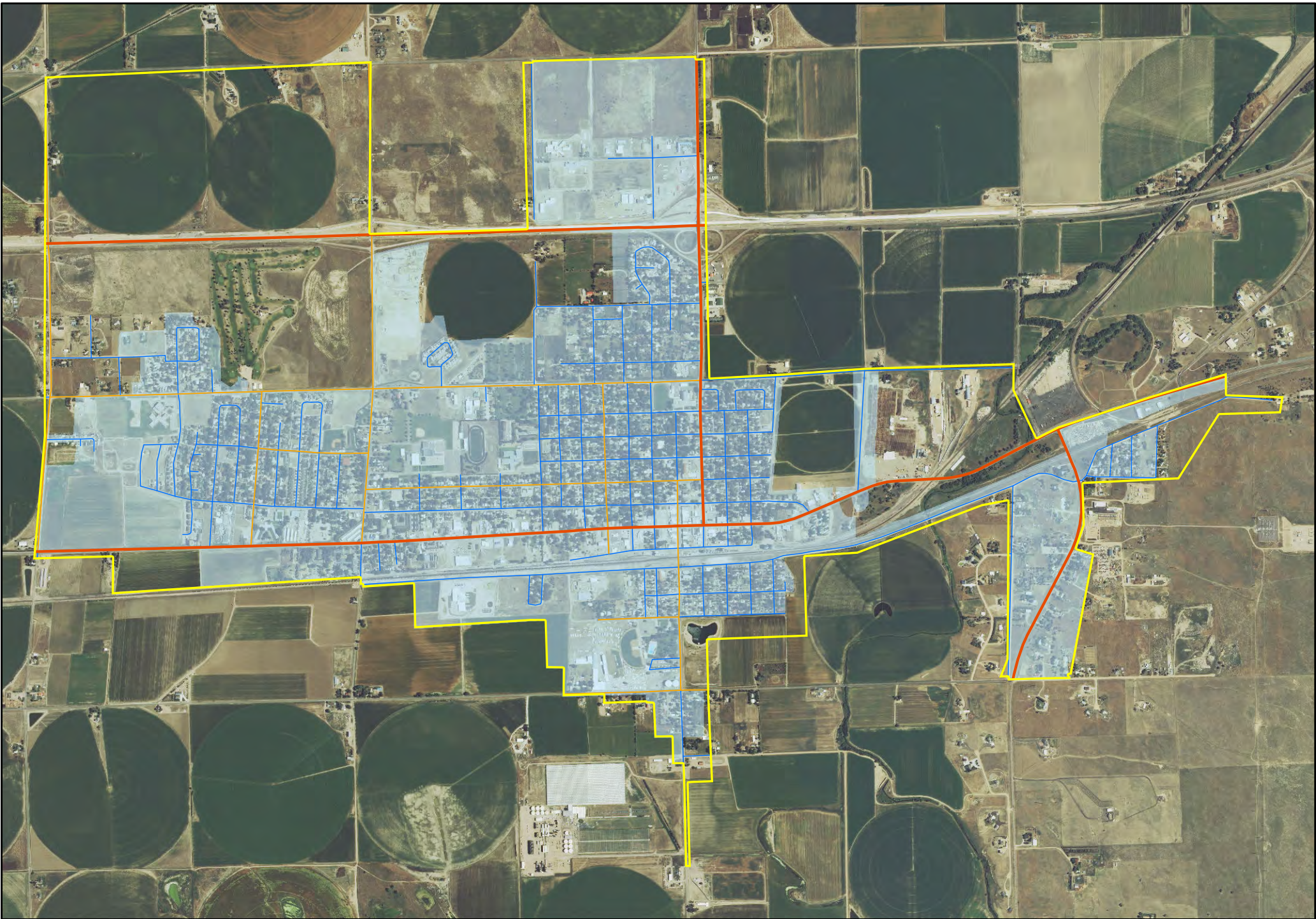


- Highways
- Major Roads
- Local Roads
- Adjusted 2010 Urban Area Boundary
- Census 2010 Urban Area

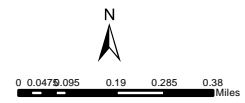
Breckenridge, CO Urban Cluster



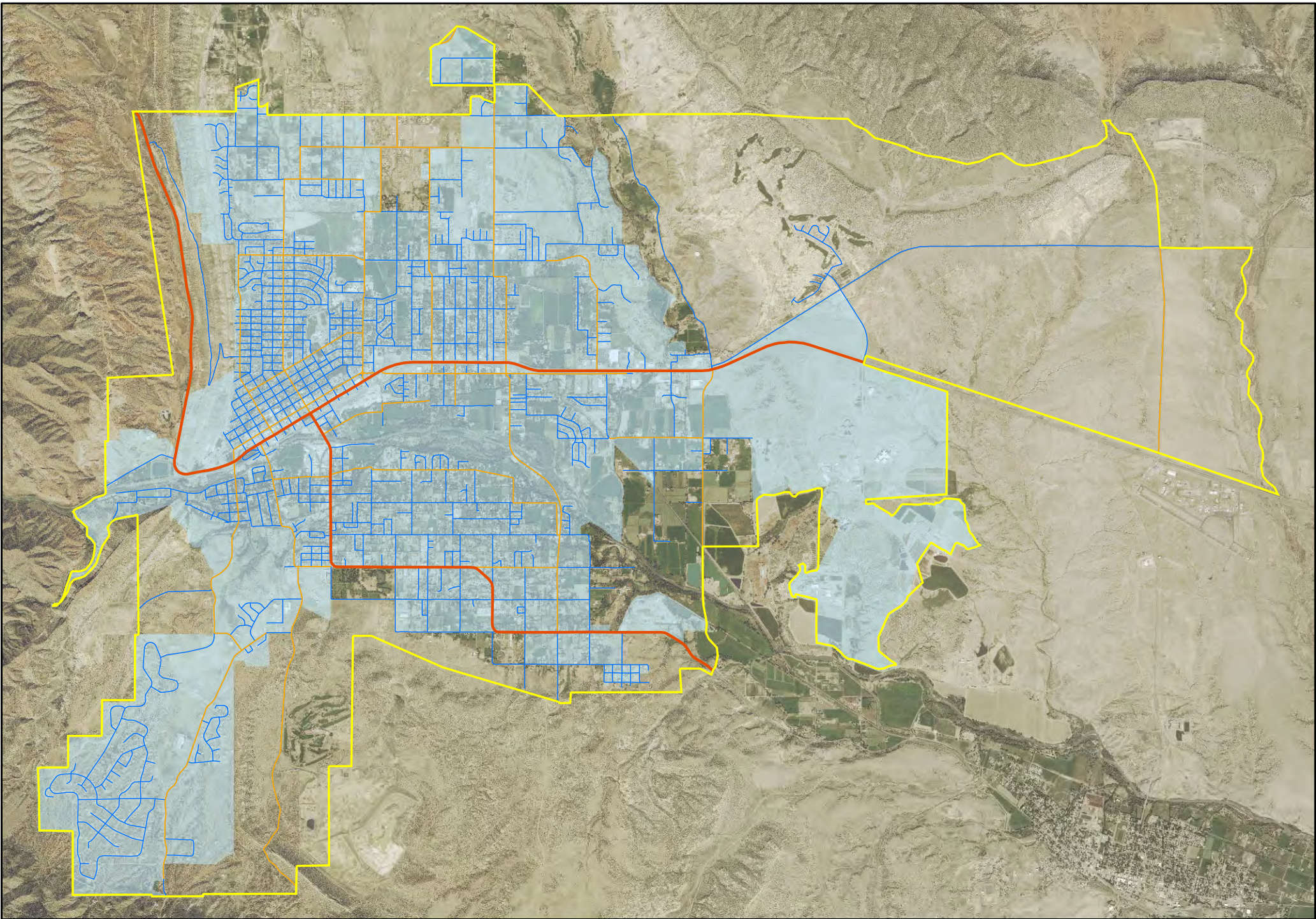
Map Created: 2/9/2015



Brush, CO Urban Cluster

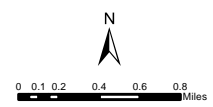


Map Created: 2/9/2015

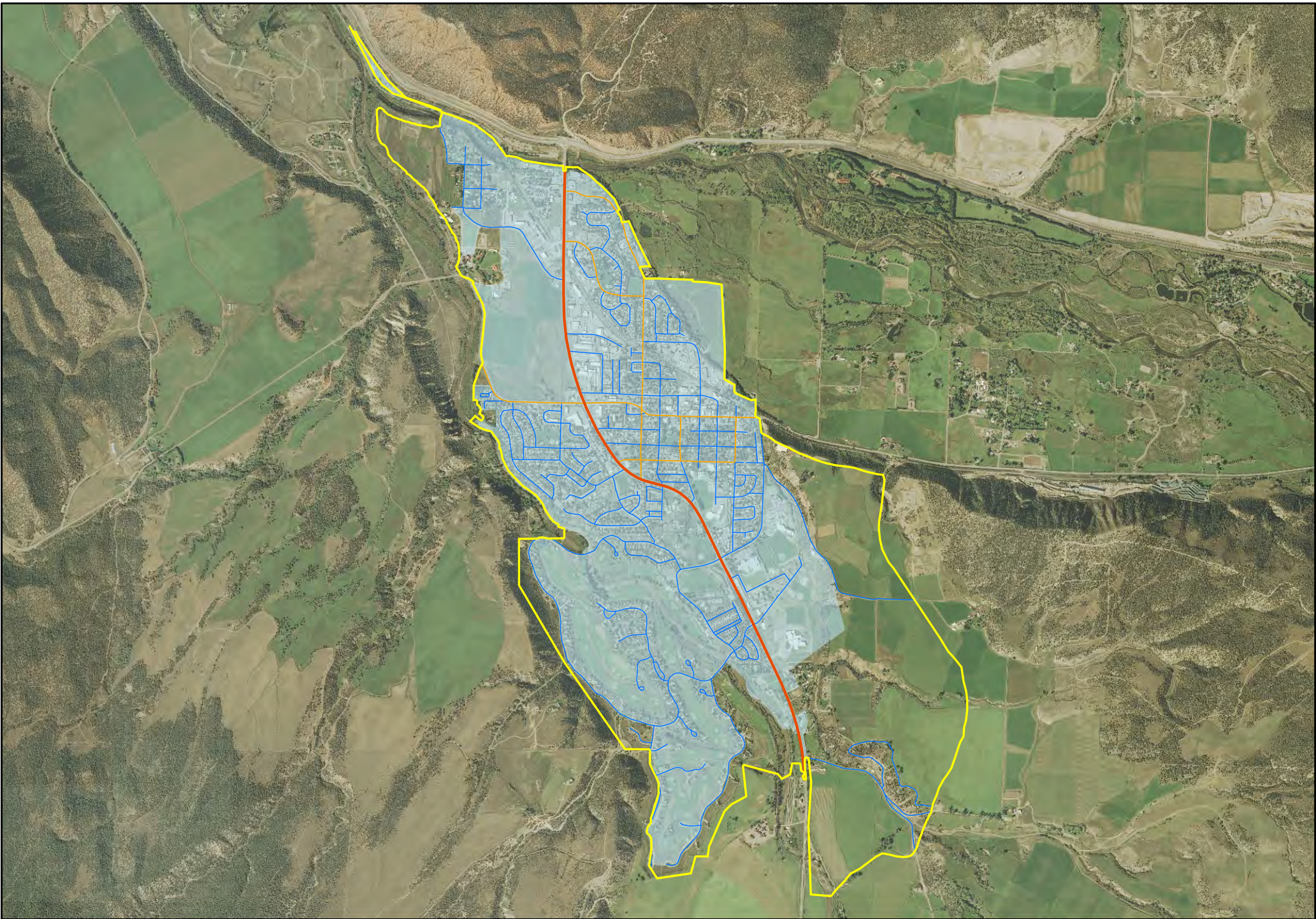


- Highways
- Major Roads
- Local Roads
- Adjusted 2010 Urban Area Boundary
- Census 2010 Urban Area

Cañon City, CO Urban Cluster

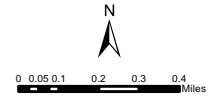


Map Created: 2/9/2015

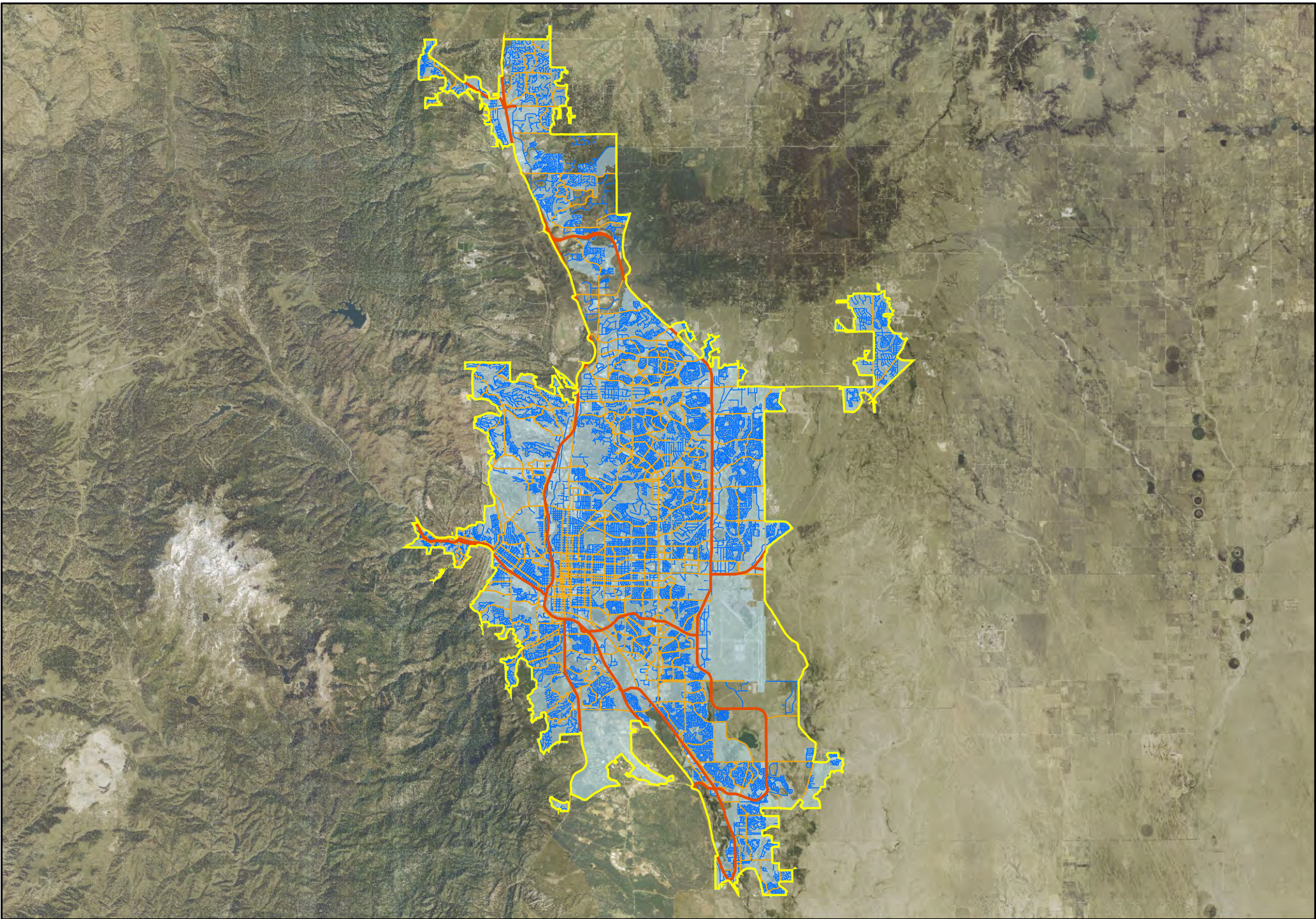


- Highways
- Major Roads
- Local Roads
- Adjusted 2010 Urban Area Boundary
- Census 2010 Urban Area

Carbondale, CO Urban Cluster



Map Created: 2/9/2015

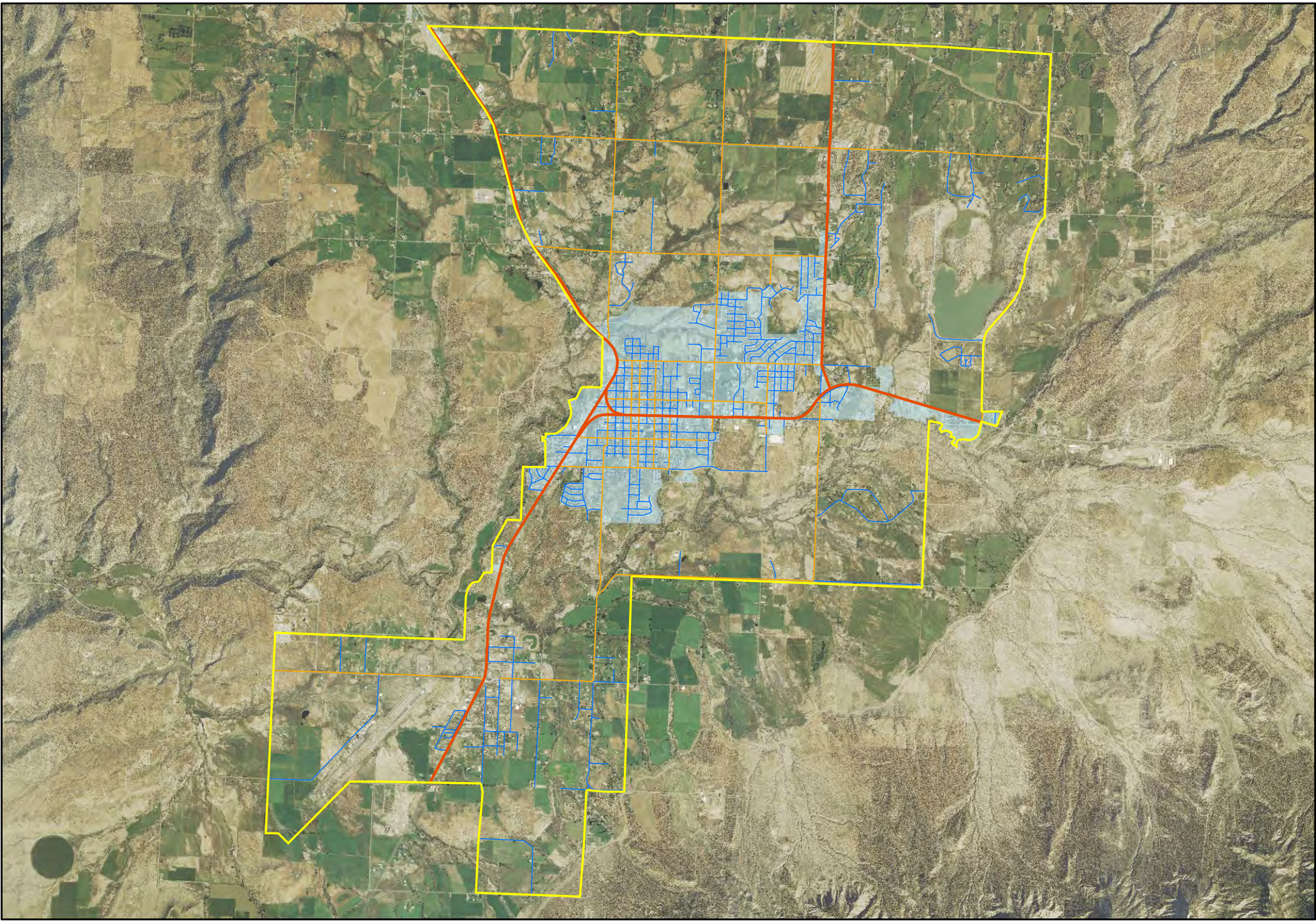


- Highways
- Major Roads
- Local Roads
- Adjusted 2010 Urban Area Boundary
- Census 2010 Urban Area

Colorado Springs, CO Urbanized Area

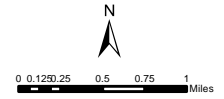


Map Created: 2/9/2015

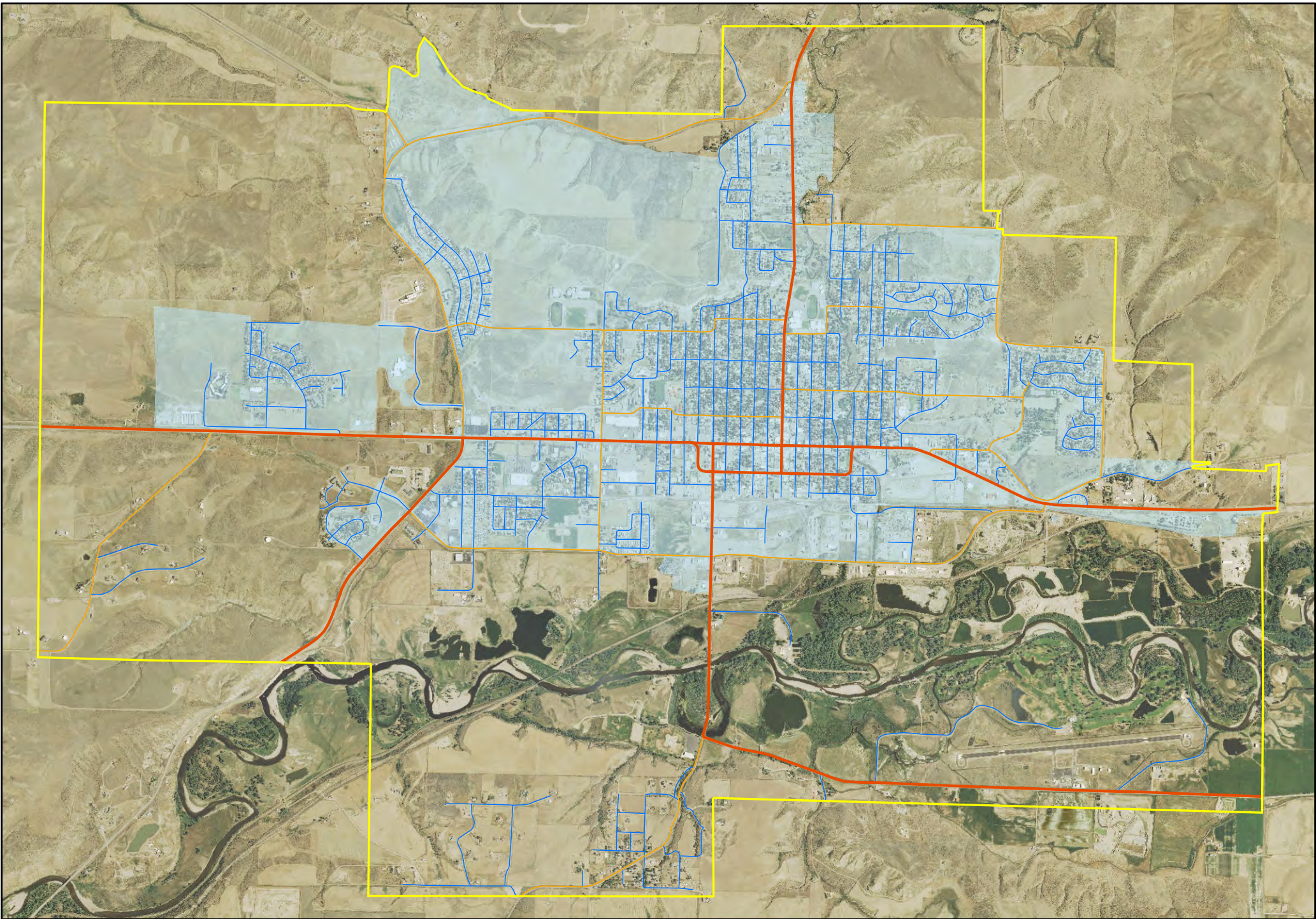


- Highways
- Major Roads
- Local Roads
- Adjusted 2010 Urban Area Boundary
- Census 2010 Urban Area

Cortez, CO Urban Cluster

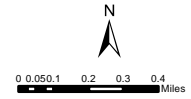


Map Created: 2/9/2015

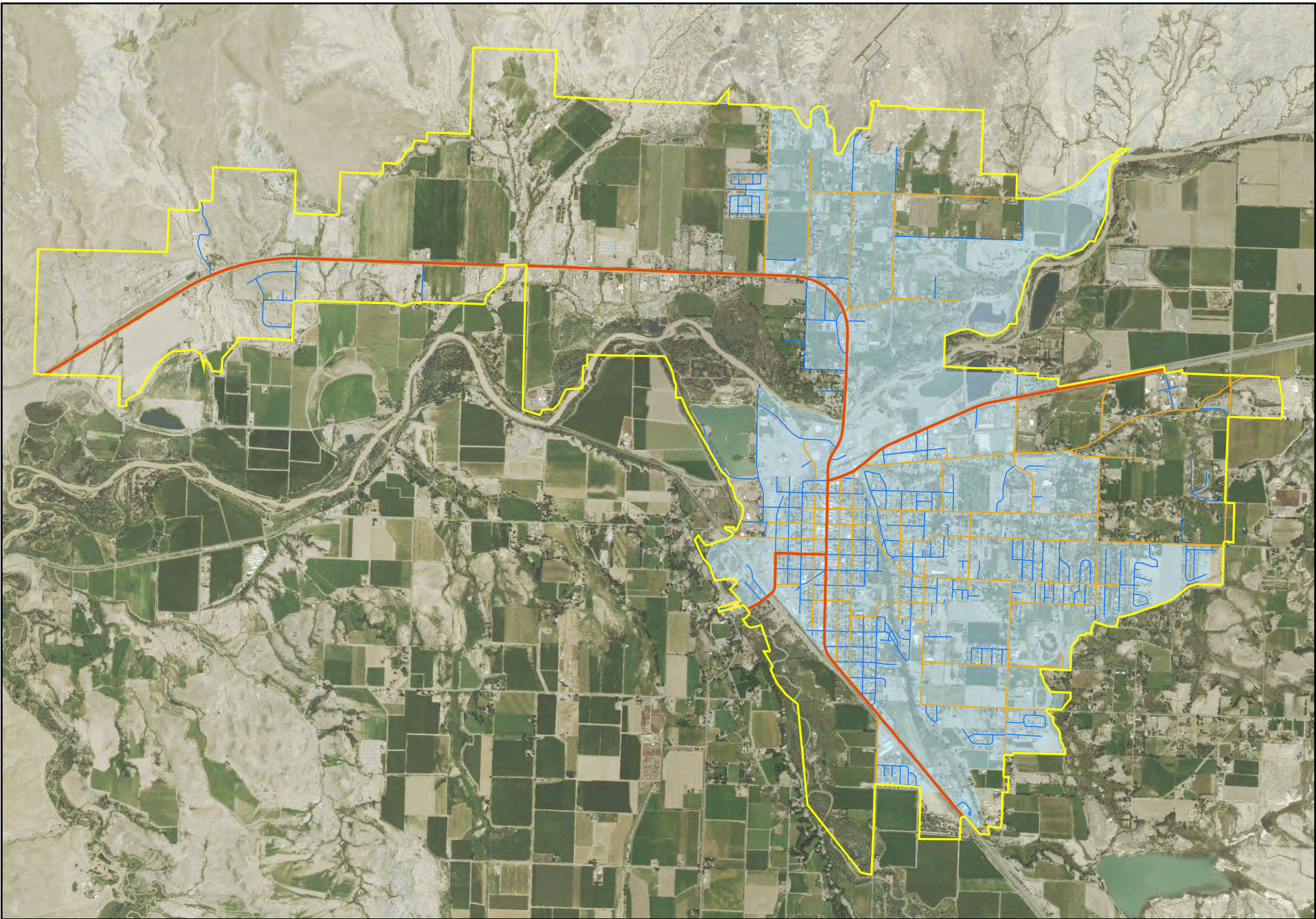


- Highways
- Major Roads
- Local Roads
- Adjusted 2010 Urban Area Boundary
- Census 2010 Urban Area

Craig, CO Urban Cluster

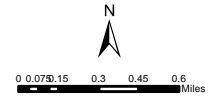


Map Created: 2/9/2015

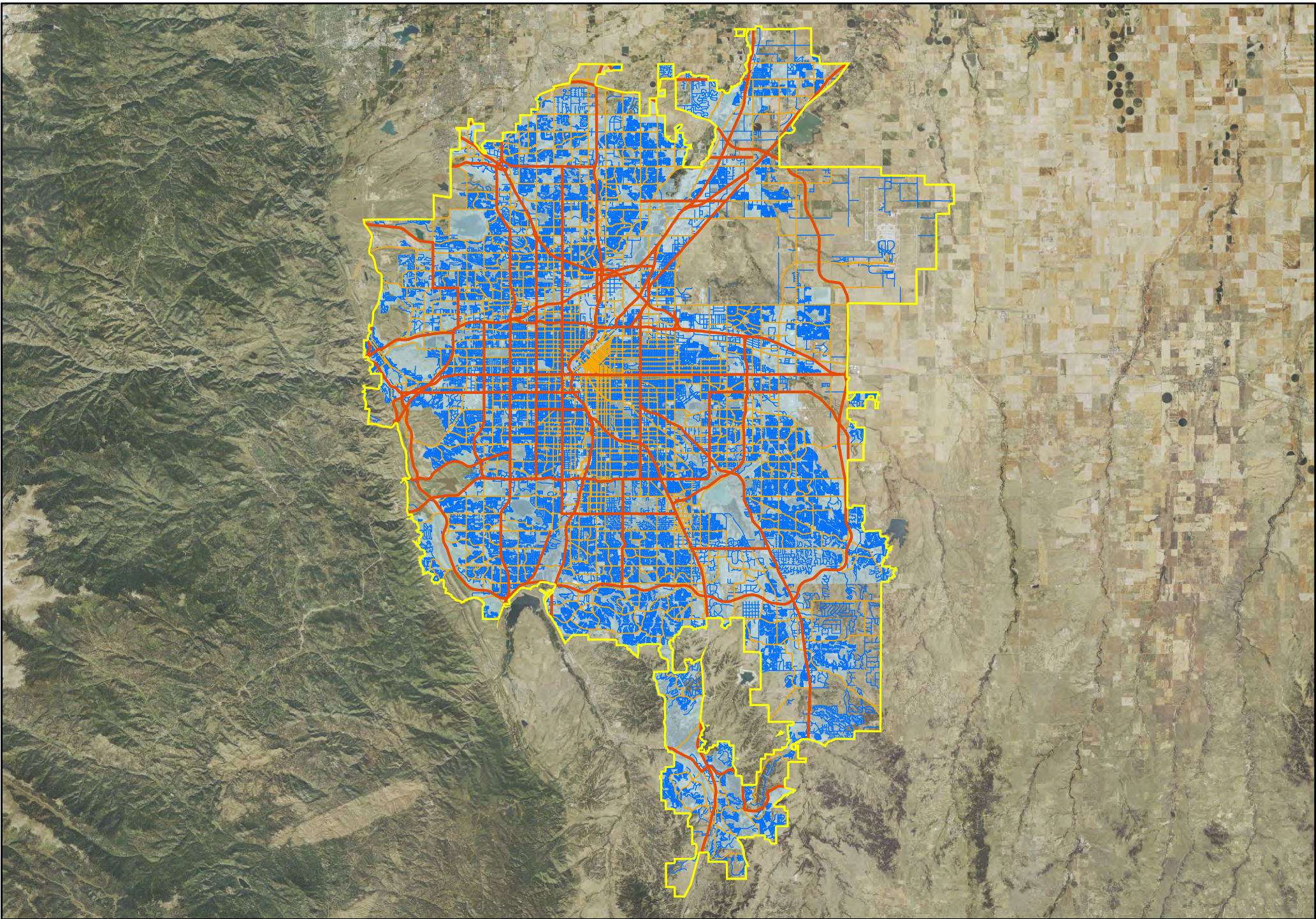


- Highways
- Major Roads
- Local Roads
- Adjusted 2010 Urban Area Boundary
- Census 2010 Urban Area

Delta, CO Urban Cluster

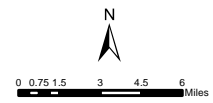


Map Created: 2/9/2015

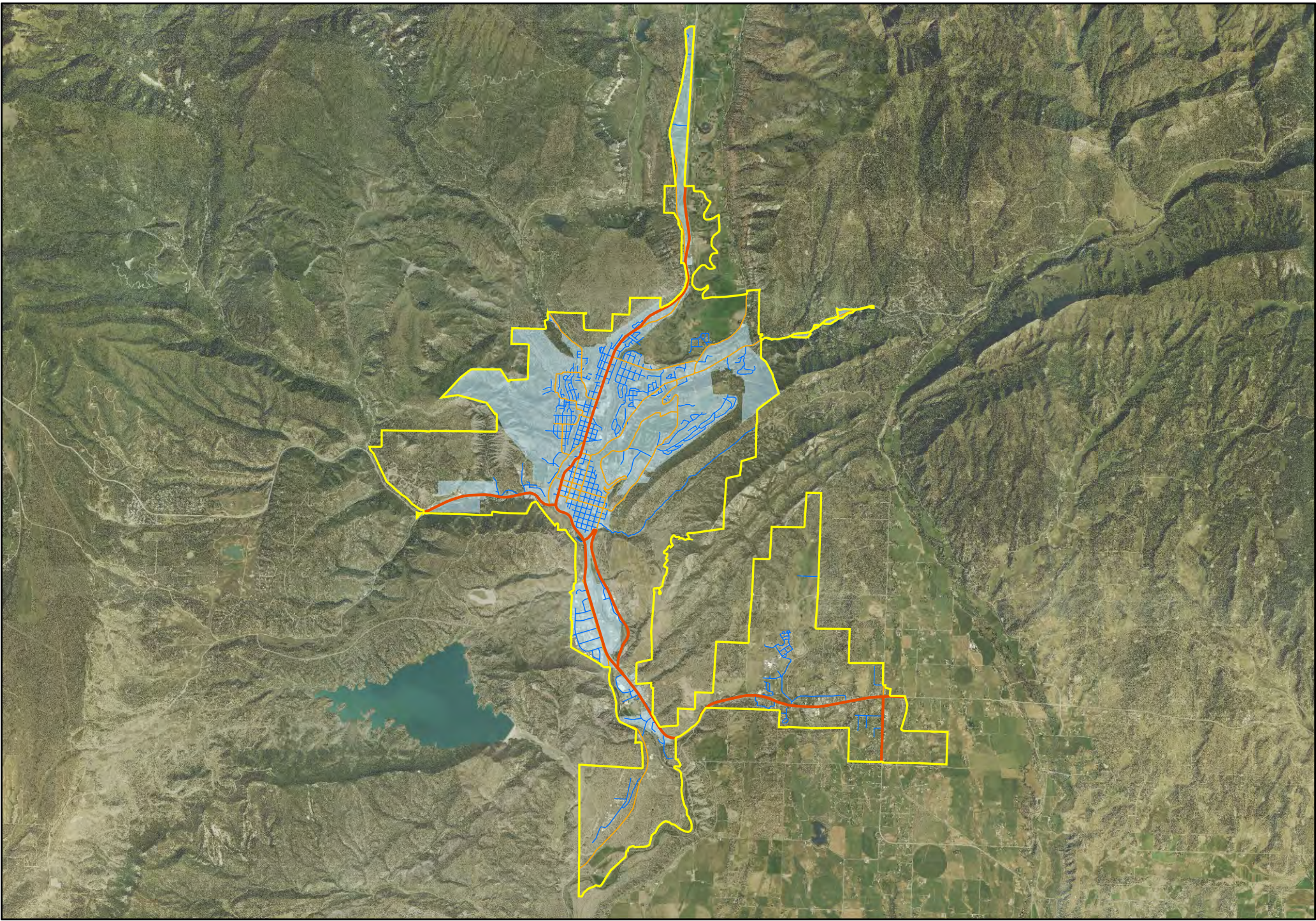


- Highways
- Major Roads
- Local Roads
- Adjusted 2010 Urban Area Boundary
- Census 2010 Urban Area

Denver--Aurora, CO Urbanized Area

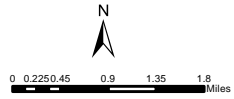


Map Created: 2/9/2015

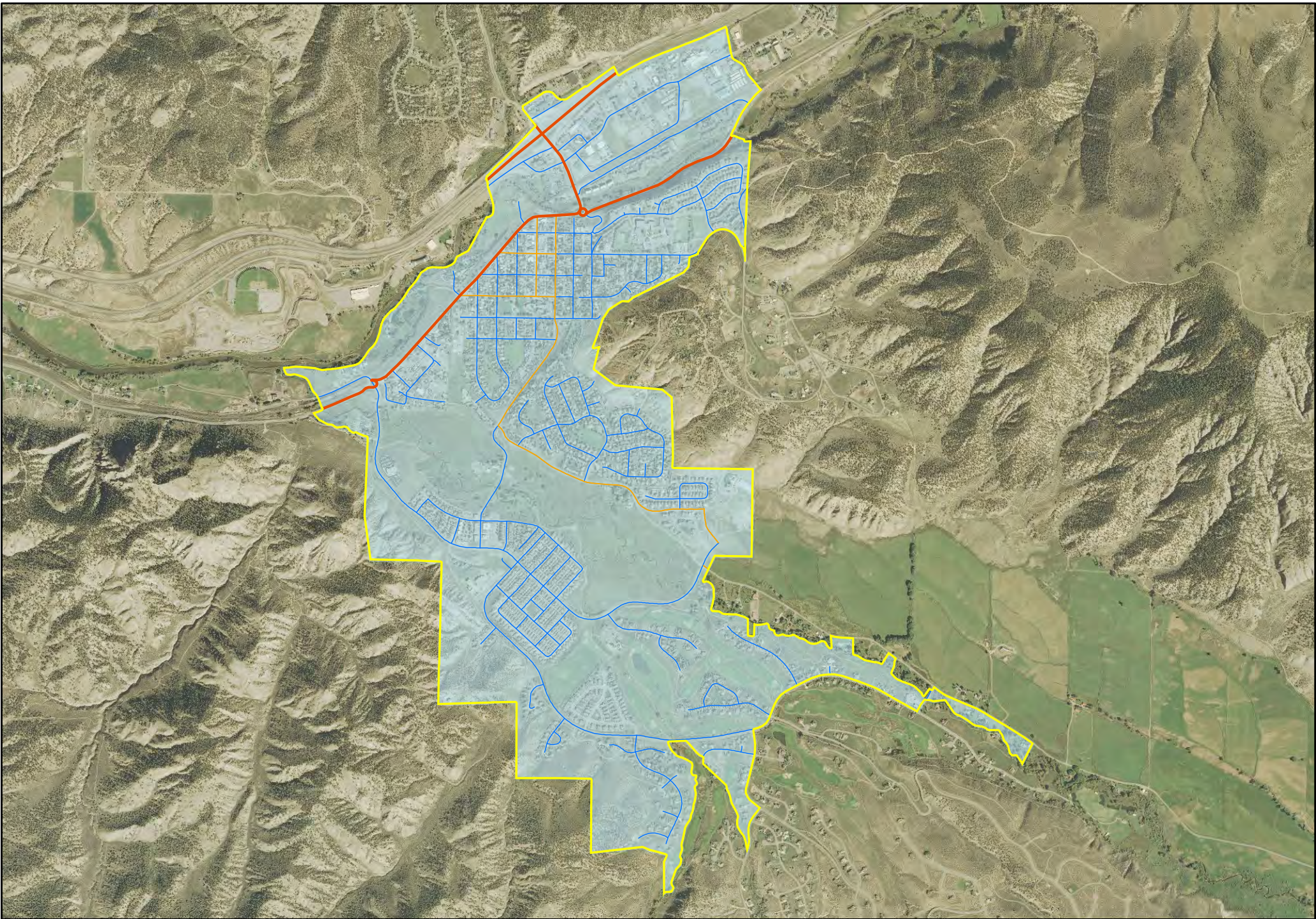


- Highways
- Major Roads
- Local Roads
- Adjusted 2010 Urban Area Boundary
- Census 2010 Urban Area

Durango, CO Urban Cluster

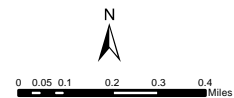


Map Created: 2/9/2015

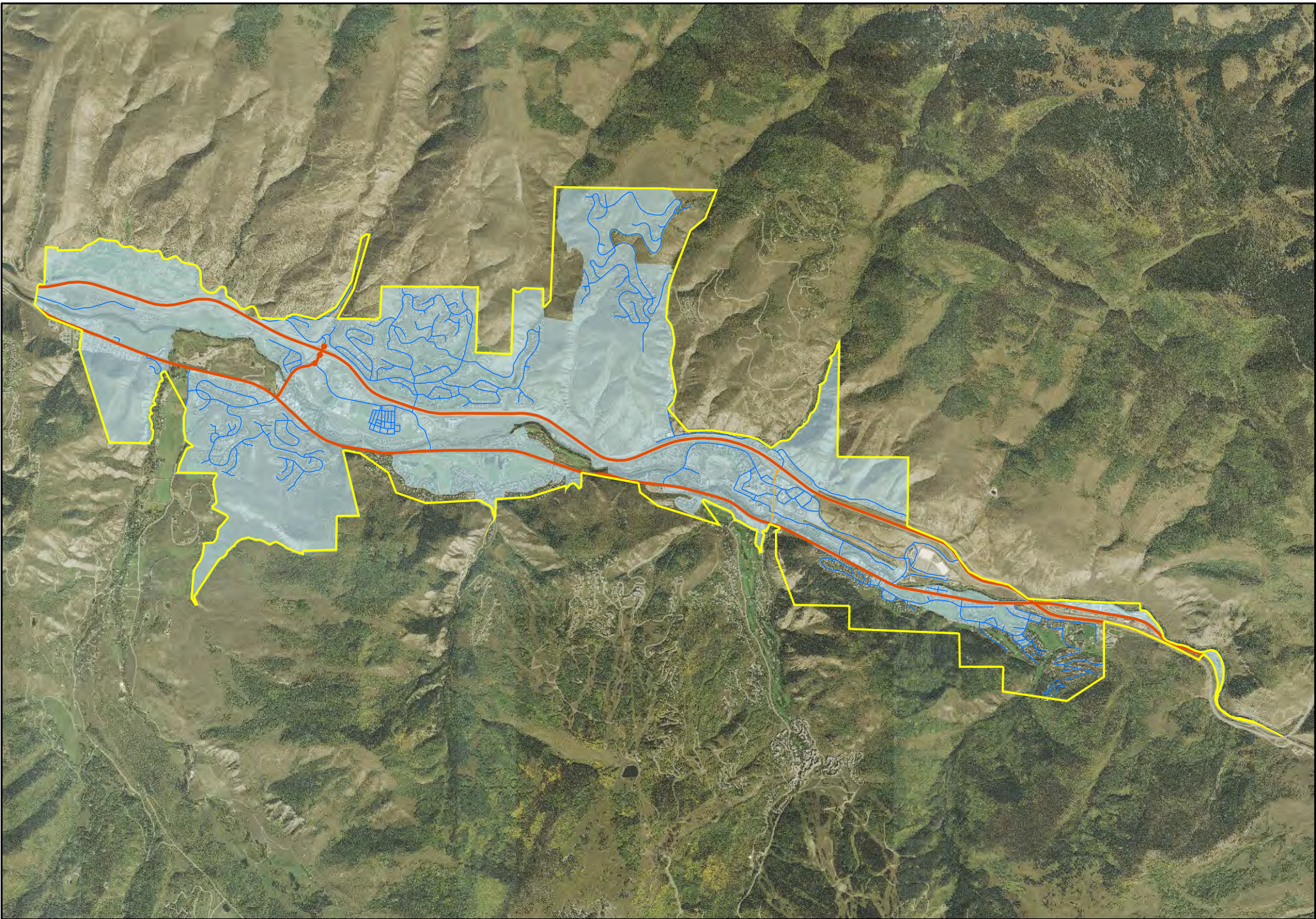


- Highways
- Major Roads
- Local Roads
- Adjusted 2010 Urban Area Boundary
- Census 2010 Urban Area

Eagle, CO Urban Cluster

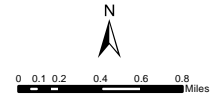


Map Created: 2/9/2015

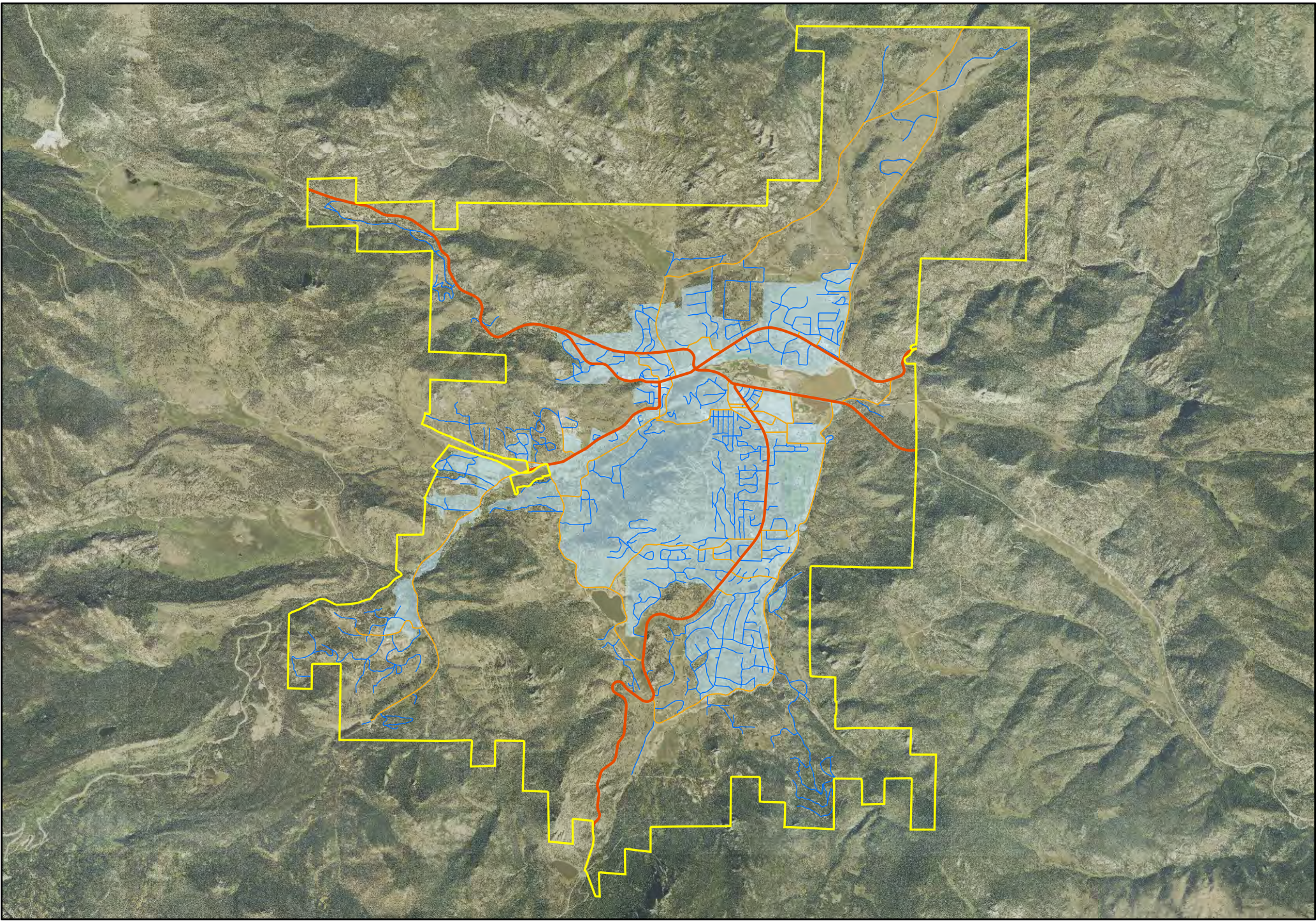


- Highways
- Major Roads
- Local Roads
- Adjusted 2010 Urban Area Boundary
- Census 2010 Urban Area

Edwards-Avon, CO Urban Cluster

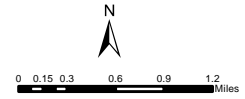


Map Created: 2/9/2015

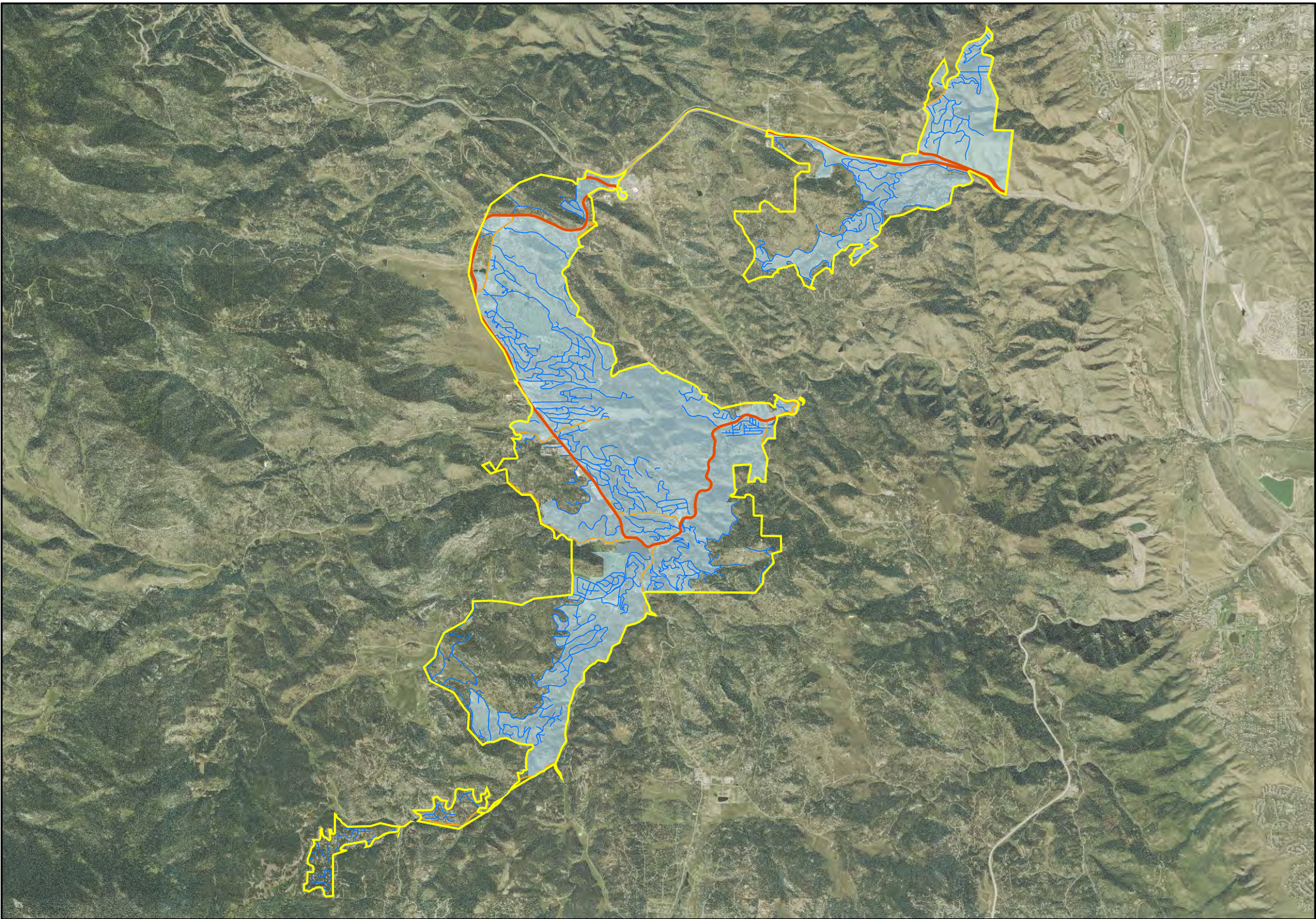


- Highways
- Major Roads
- Local Roads
- Adjusted 2010 Urban Area Boundary
- Census 2010 Urban Area

Estes Park, CO Urban Cluster

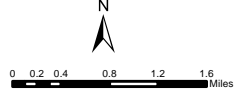


Map Created: 2/9/2015

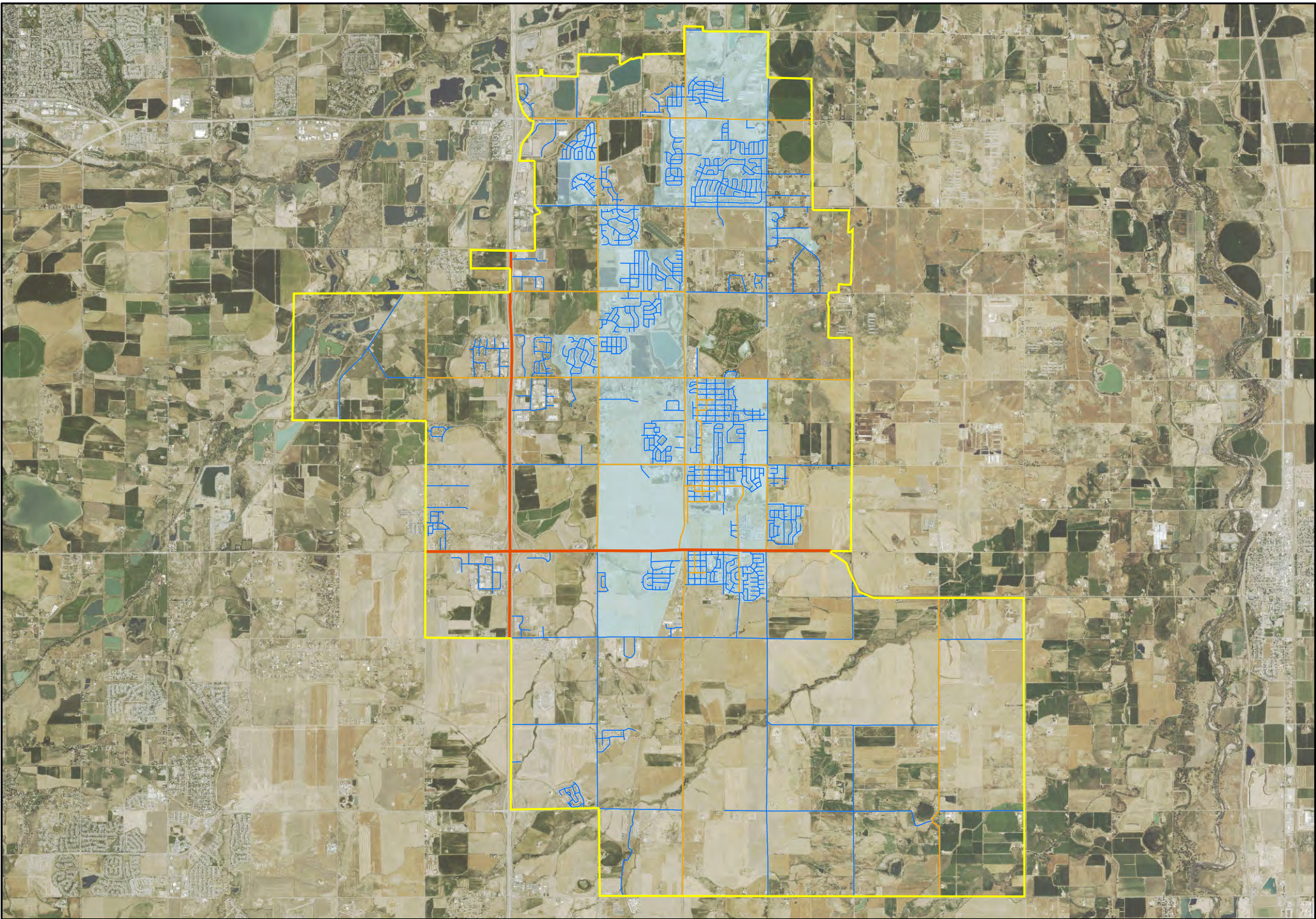







- Highways
- Major Roads
- Local Roads
- Adjusted 2010 Urban Area Boundary
- Census 2010 Urban Area

Evergreen, CO Urban Cluster

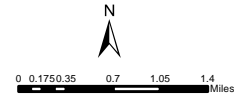


Map Created: 2/9/2015

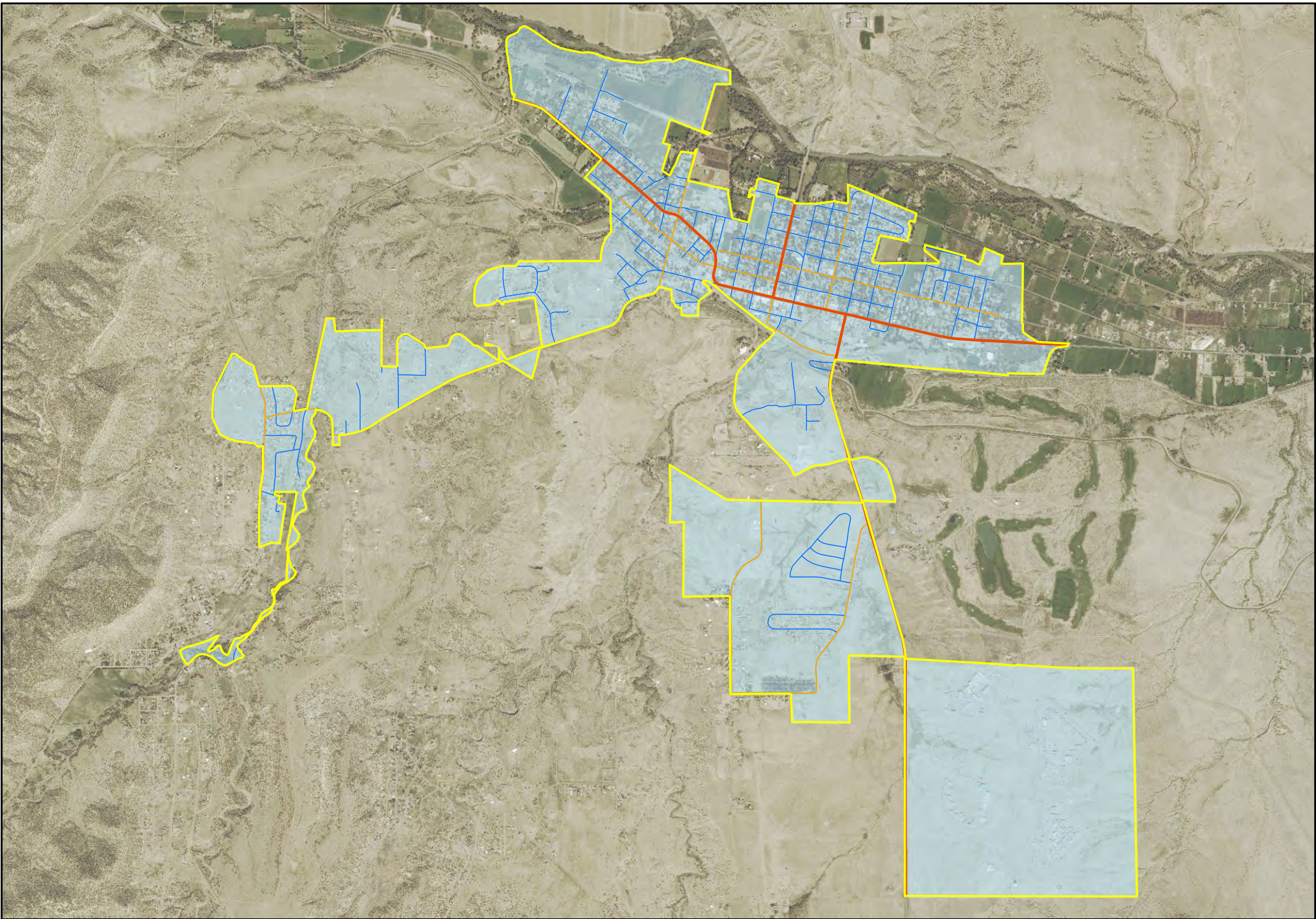


-  Highways
-  Major Roads
-  Local Roads
-  Adjusted 2010 Urban Area Boundary
-  Census 2010 Urban Area

Firestone--Frederick, CO Urban Cluster

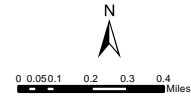


Map Created: 2/9/2015

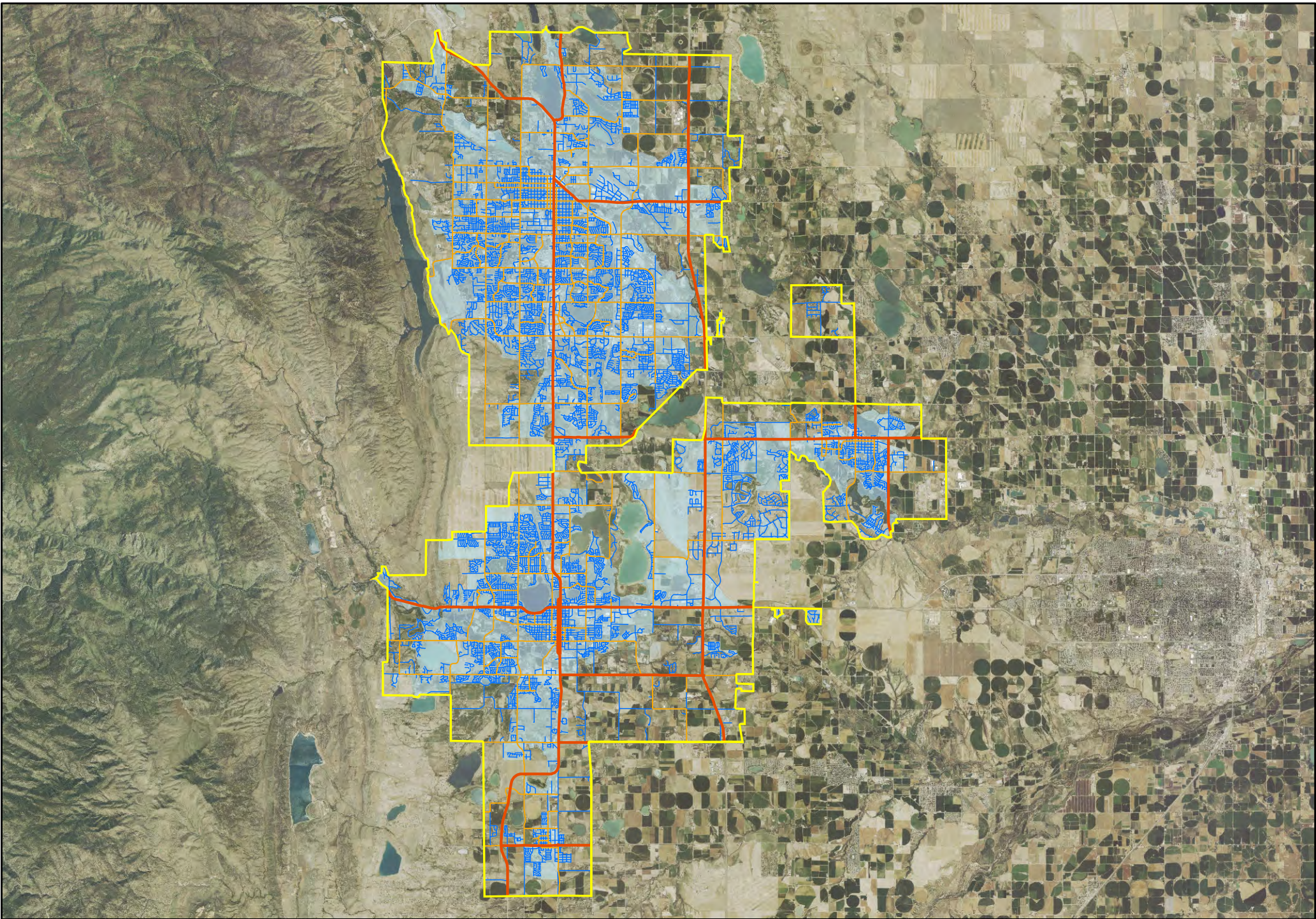


- Highways
- Major Roads
- Local Roads
- Adjusted 2010 Urban Area Boundary
- Census 2010 Urban Area

Florence, CO Urban Cluster

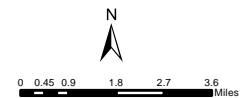


Map Created: 2/9/2015

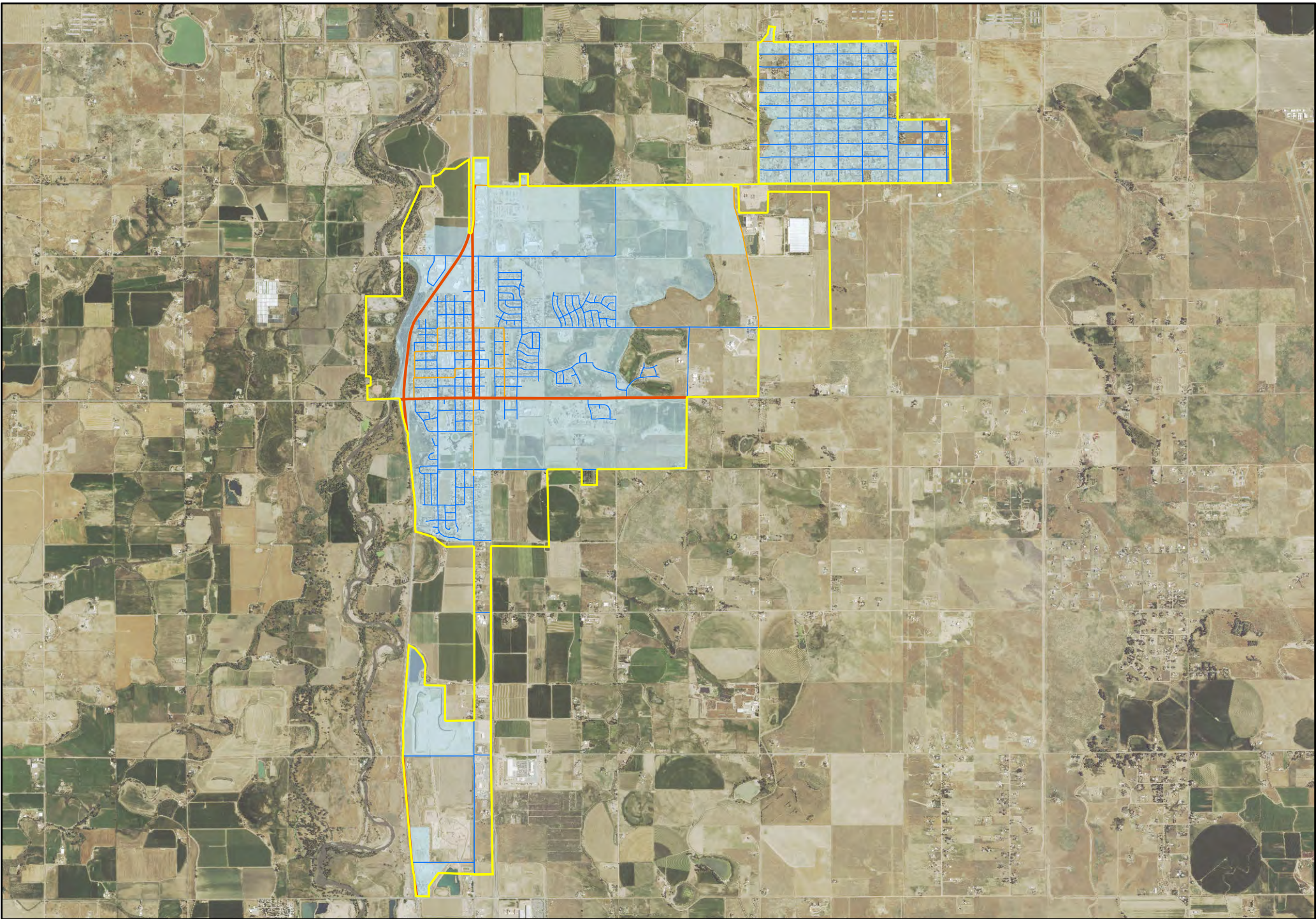


- Highways
- Major Roads
- Local Roads
- Adjusted 2010 Urban Area Boundary
- Census 2010 Urban Area

Fort Collins, CO Urbanized Area

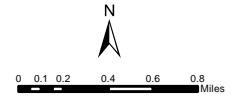


Map Created: 2/9/2015

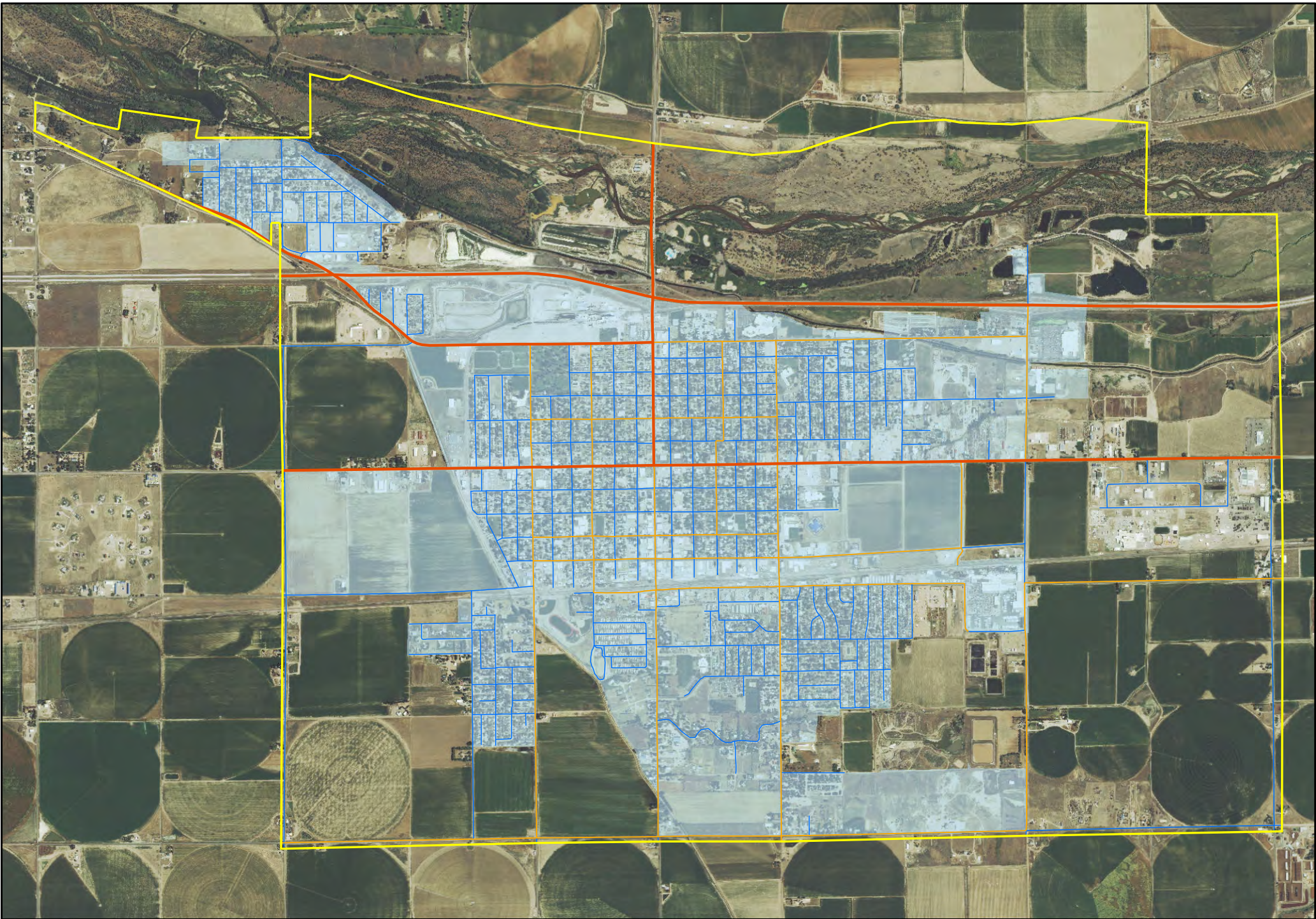


- Highways
- Major Roads
- Local Roads
- Adjusted 2010 Urban Area Boundary
- Census 2010 Urban Area

Fort Lupton, CO Urban Cluster

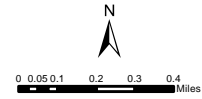


Map Created: 2/9/2015

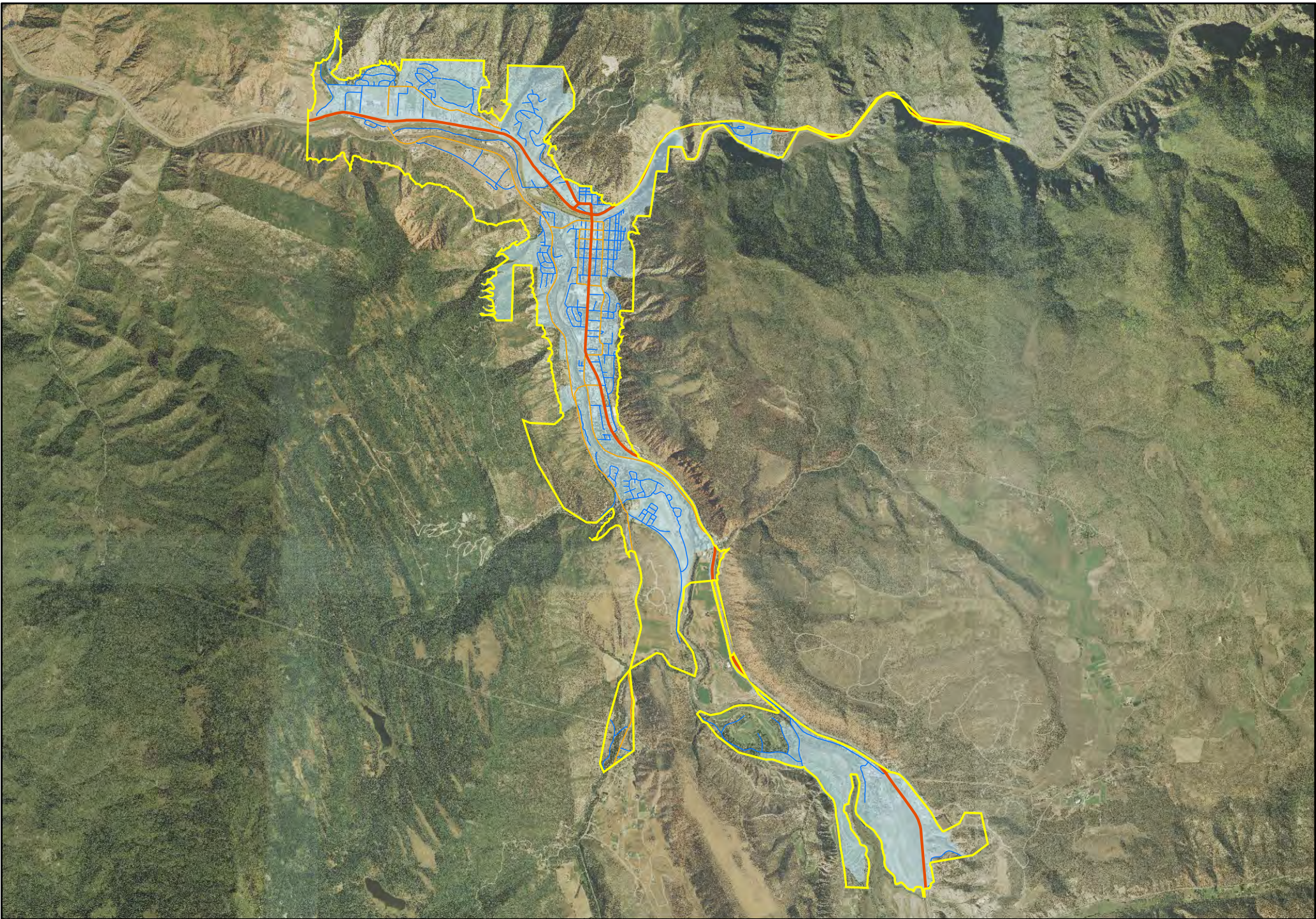


- Highways
- Major Roads
- Local Roads
- Adjusted 2010 Urban Area Boundary
- Census 2010 Urban Area

Fort Morgan, CO Urban Cluster

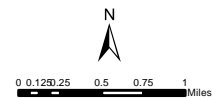


Map Created: 2/9/2015

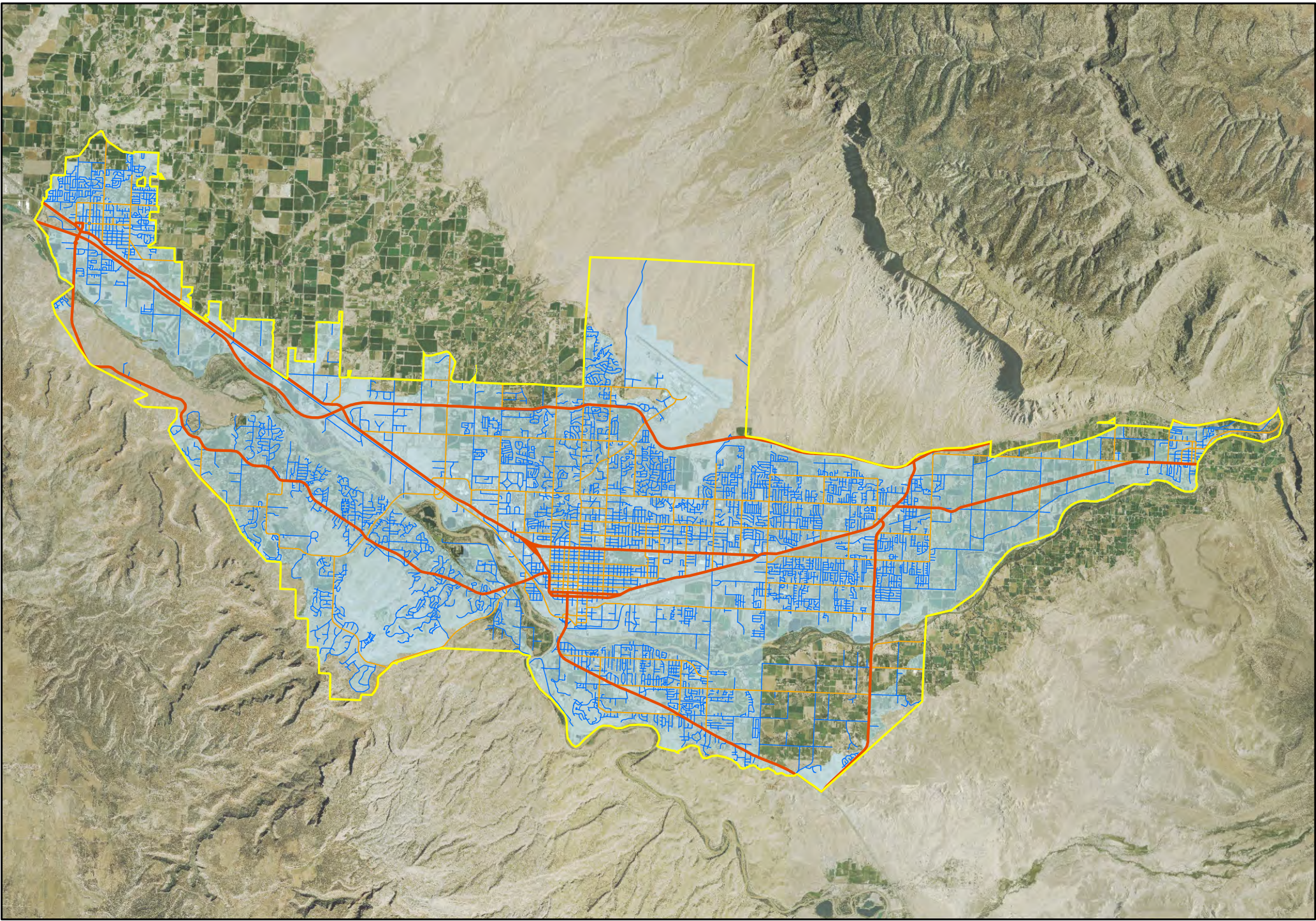


- Highways
- Major Roads
- Local Roads
- Adjusted 2010 Urban Area Boundary
- Census 2010 Urban Area

Glenwood Springs, CO Urban Cluster

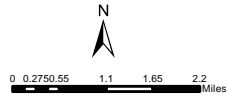


Map Created: 2/9/2015

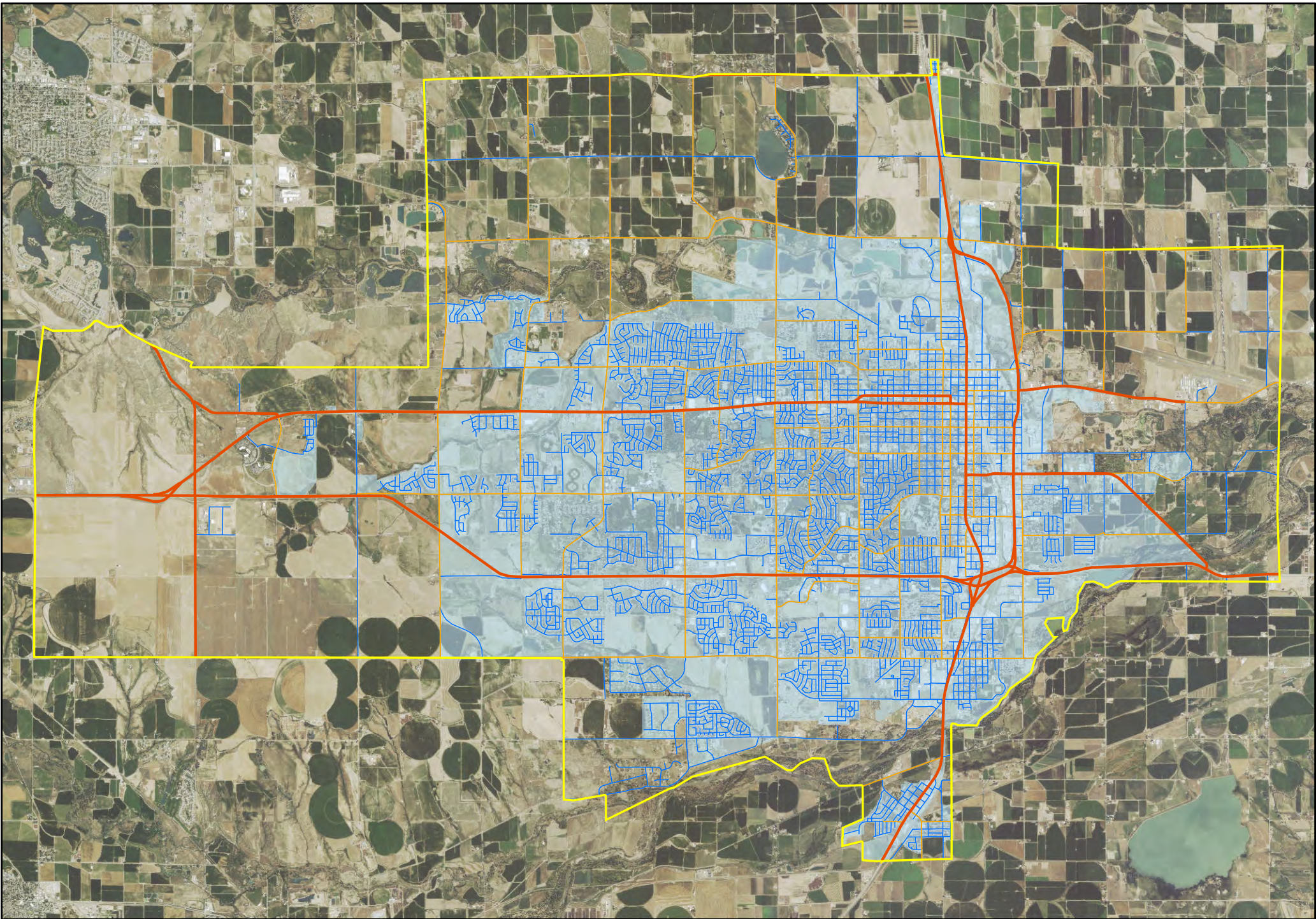


- Highways
- Major Roads
- Local Roads
- Adjusted 2010 Urban Area Boundary
- Census 2010 Urban Area

Grand Junction, CO Urbanized Area

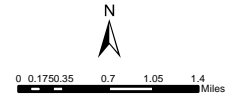


Map Created: 2/9/2015

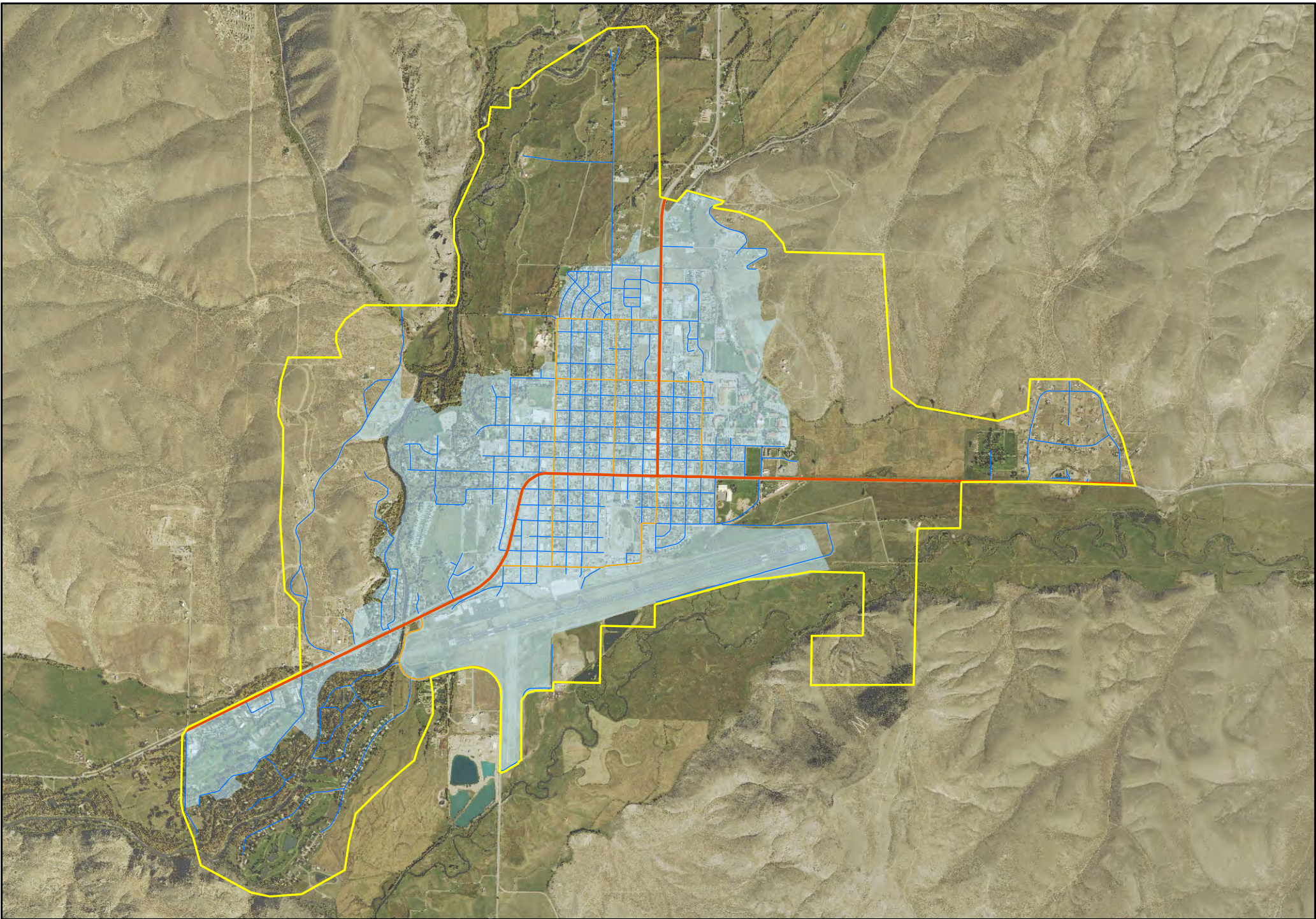


- Highways
- Major Roads
- Local Roads
- Adjusted 2010 Urban Area Boundary
- Census 2010 Urban Area

Greeley, CO Urbanized Area

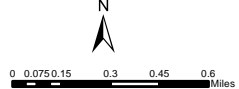


Map Created: 2/9/2015

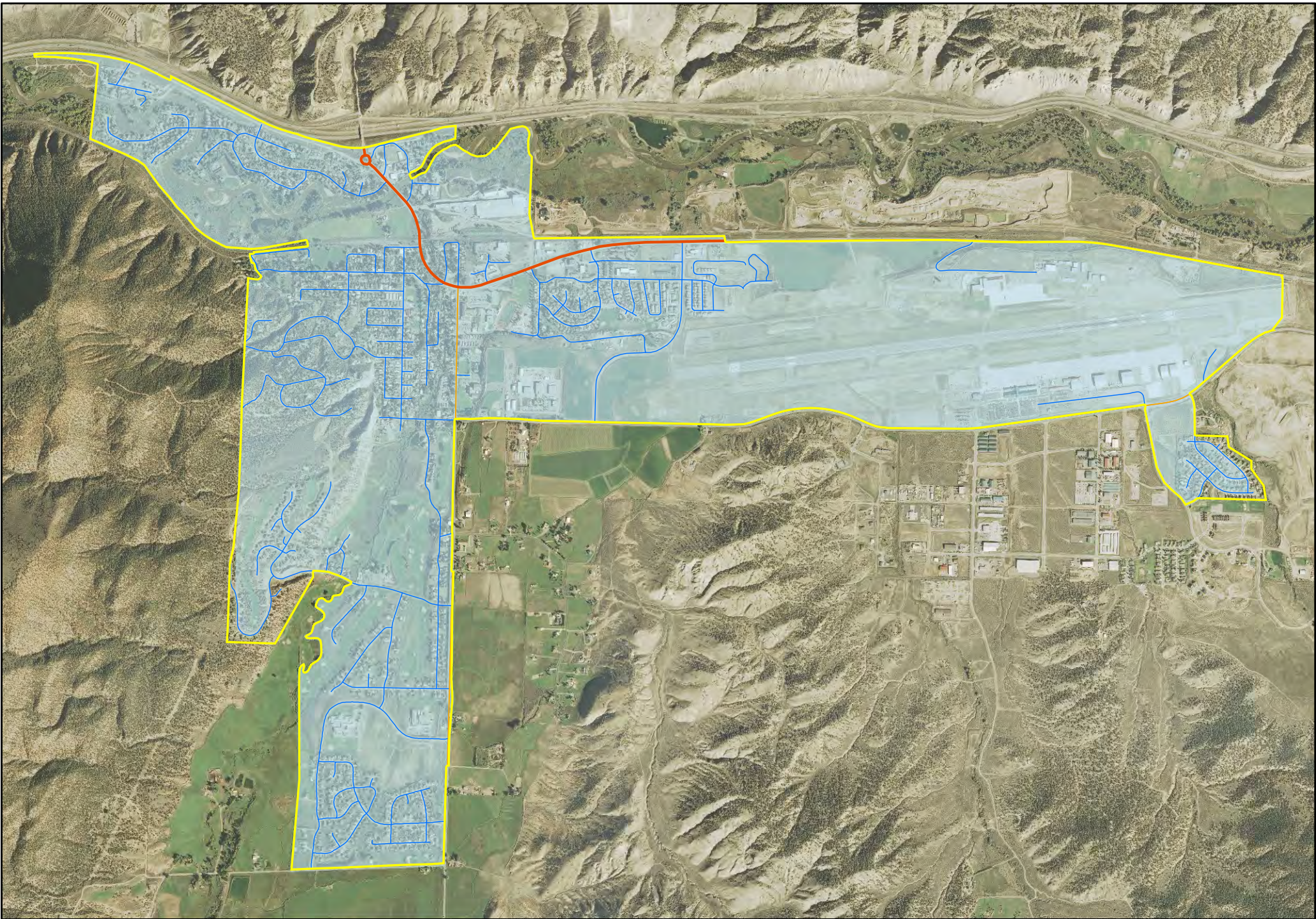


- Highways
- Major Roads
- Local Roads
- Adjusted 2010 Urban Area Boundary
- Census 2010 Urban Area

Gunnison, CO Urban Cluster

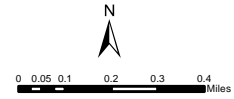


Map Created: 2/9/2015

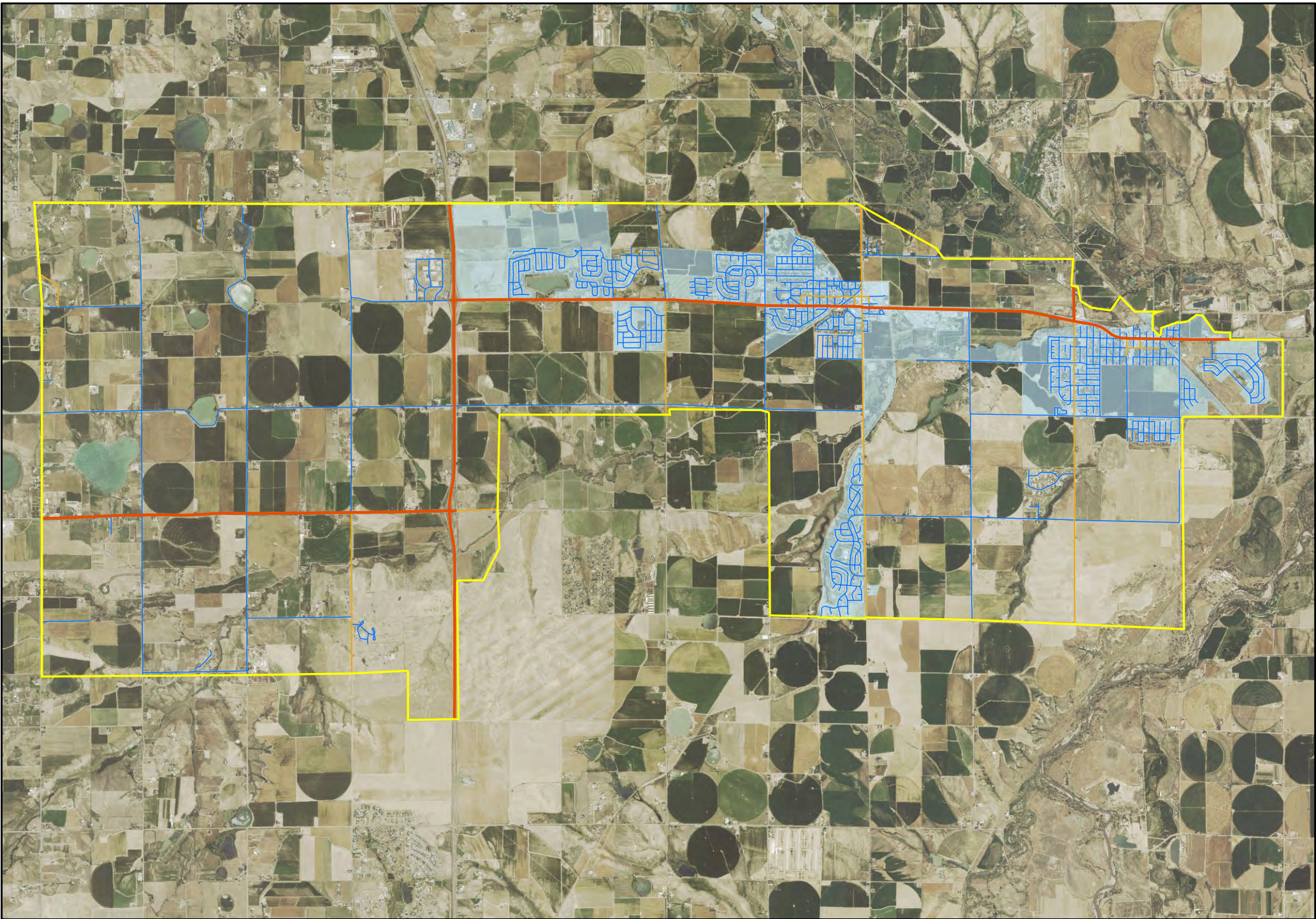


- Highways
- Major Roads
- Local Roads
- Adjusted 2010 Urban Area Boundary
- Census 2010 Urban Area

Gypsum, CO Urban Cluster

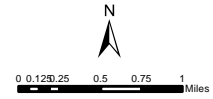


Map Created: 2/9/2015

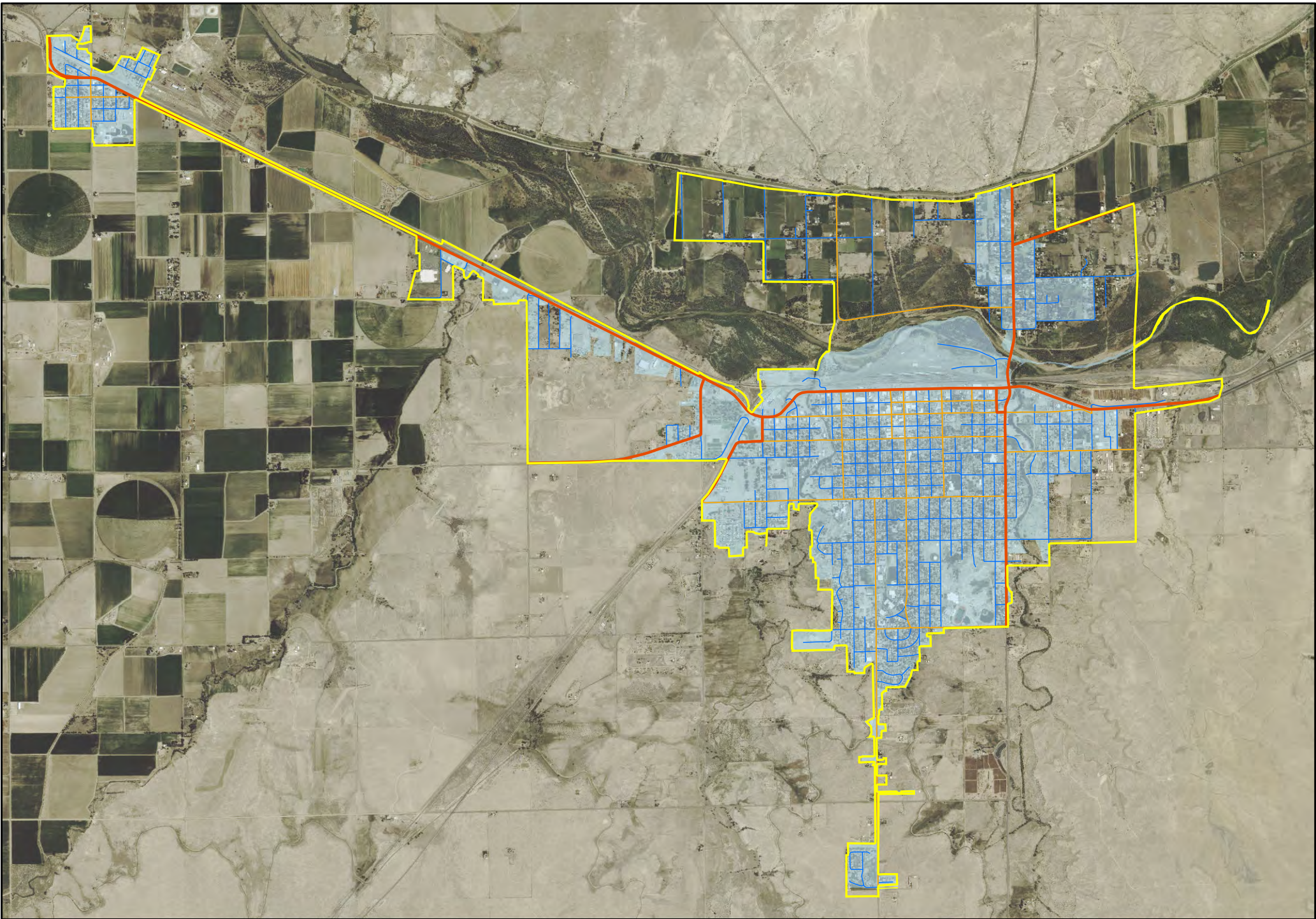


- Highways
- Major Roads
- Local Roads
- Adjusted 2010 Urban Area Boundary
- Census 2010 Urban Area

Johnstown, CO Urban Cluster

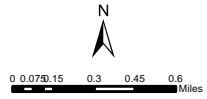


Map Created: 2/9/2015

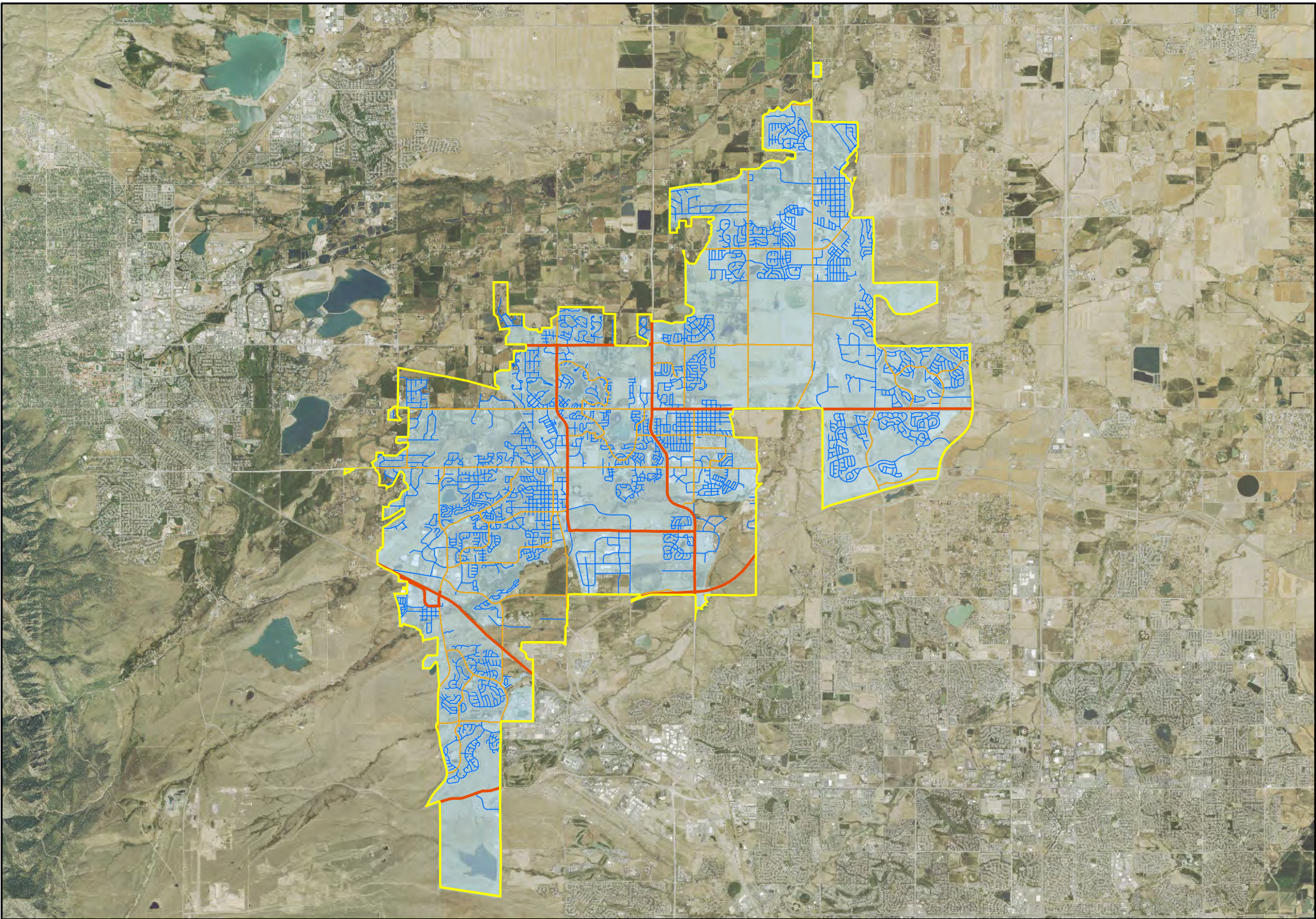


- Highways
- Major Roads
- Local Roads
- Adjusted 2010 Urban Area Boundary
- Census 2010 Urban Area

La Junta, CO Urban Cluster



Map Created: 2/9/2015



- Highways
- Major Roads
- Local Roads
- Adjusted 2010 Urban Area Boundary
- Census 2010 Urban Area

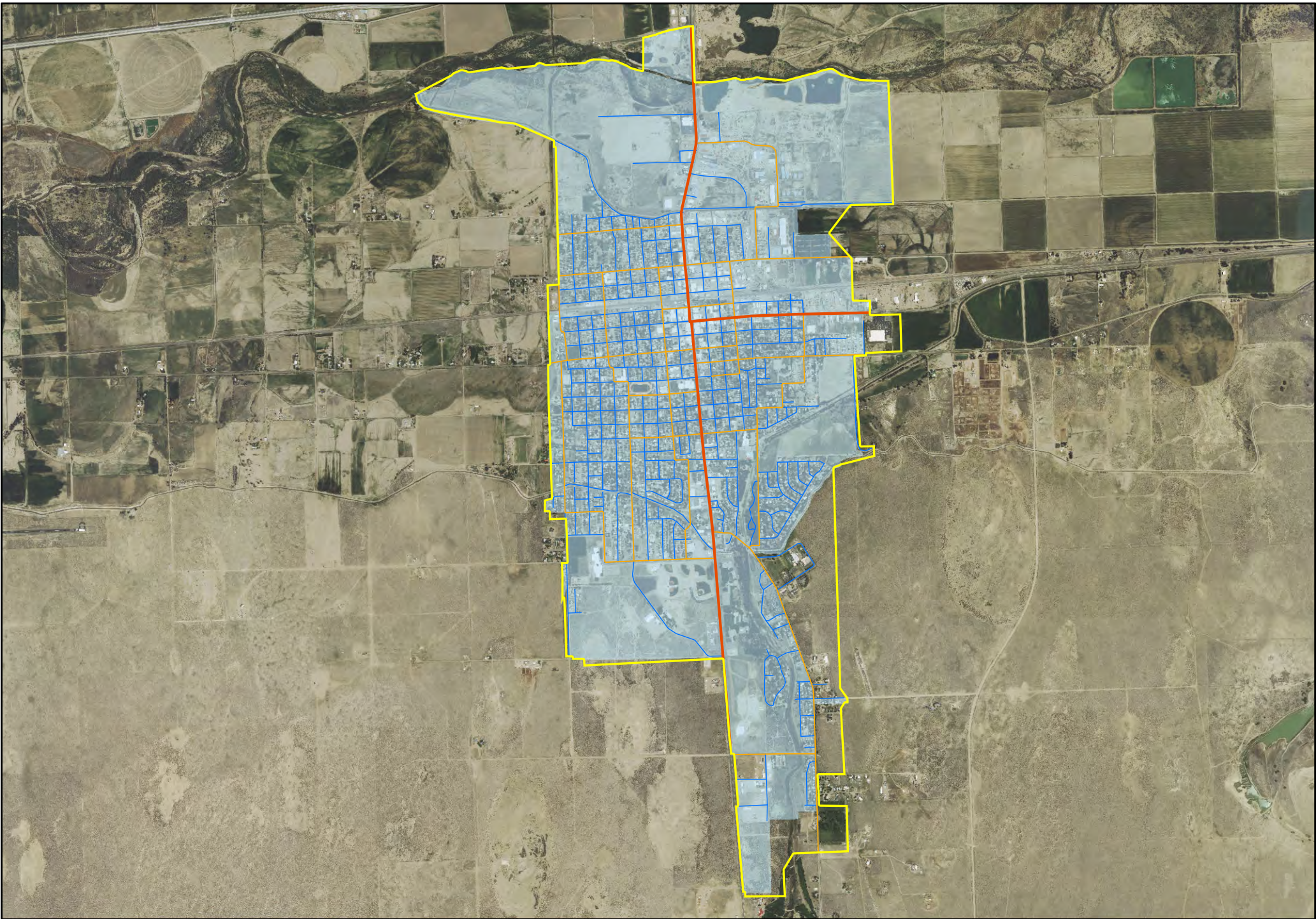
Lafayette--Louisville--Erie, CO Urbanized Area



0 0.2250.45 0.9 1.35 1.8 Miles

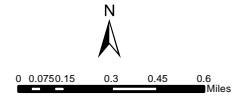


Map Created: 2/9/2015



- Highways
- Major Roads
- Local Roads
- Adjusted 2010 Urban Area Boundary
- Census 2010 Urban Area

Lamar, CO Urban Cluster

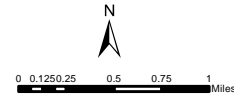


Map Created: 2/9/2015

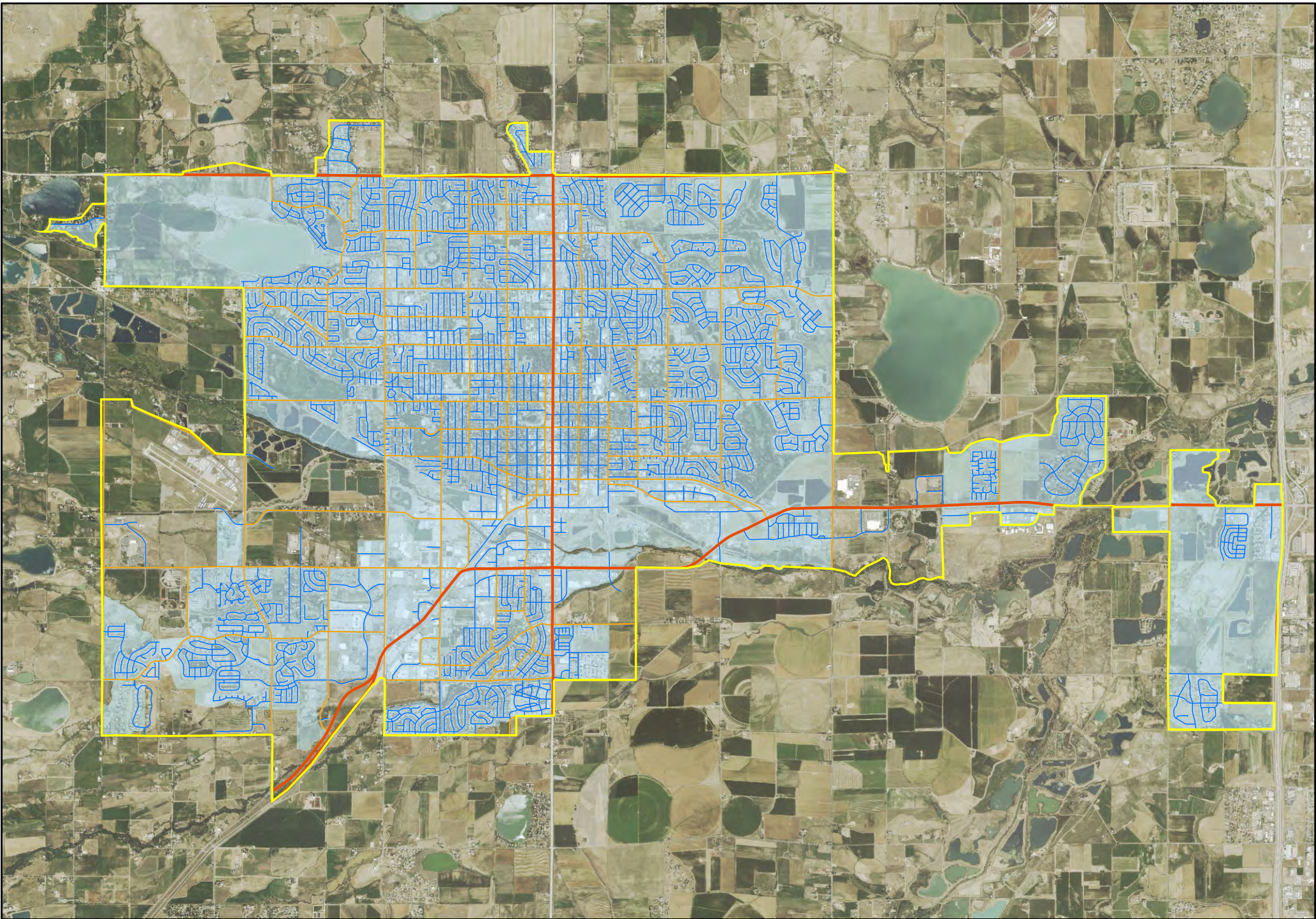


- Highways
- Major Roads
- Local Roads
- Adjusted 2010 Urban Area Boundary
- Census 2010 Urban Area

Leadville, CO Urban Cluster

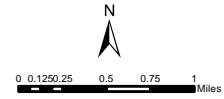


Map Created: 2/9/2015

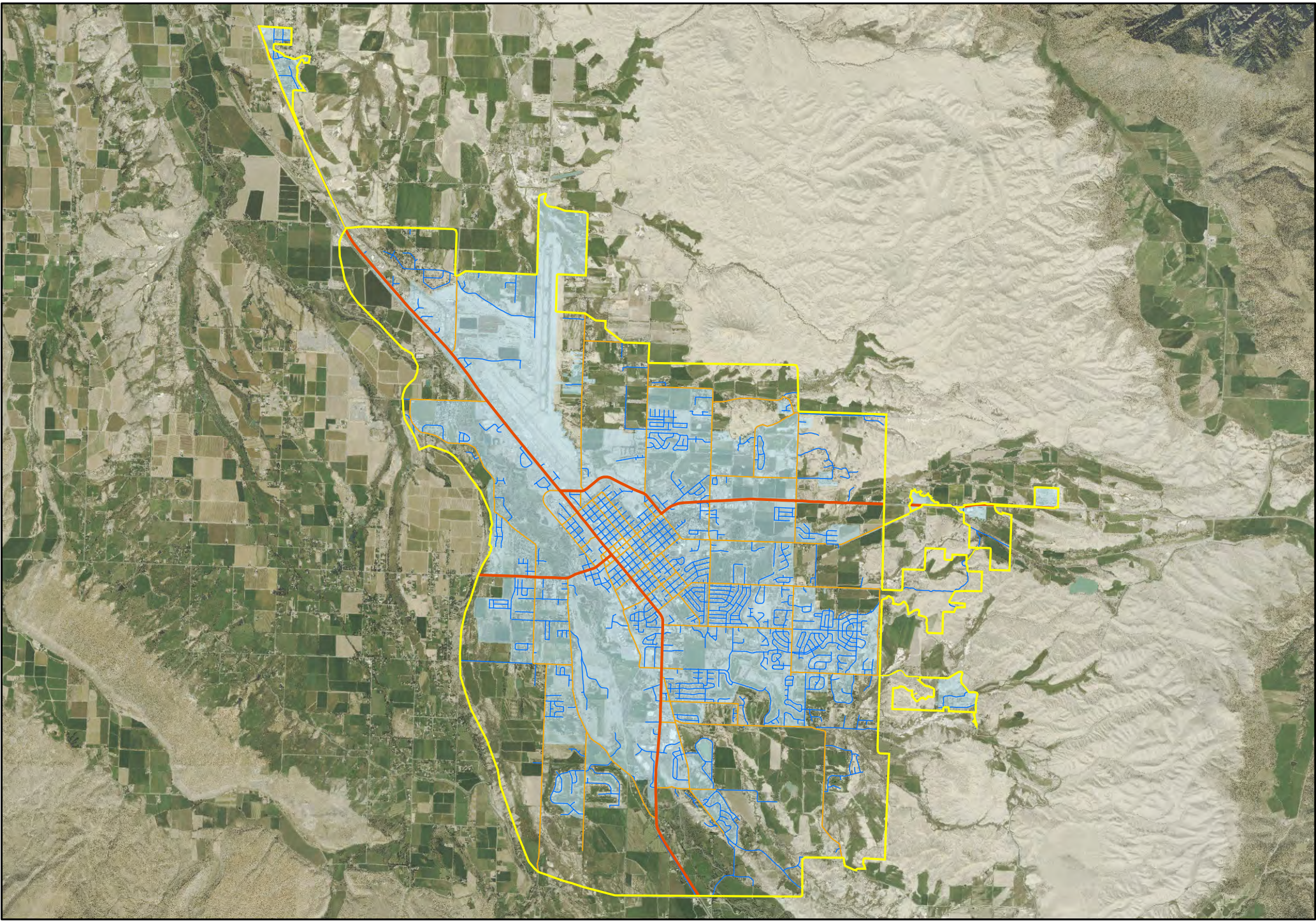


- Highways
- Major Roads
- Local Roads
- Adjusted 2010 Urban Area Boundary
- Census 2010 Urban Area

Longmont, CO Urbanized Area

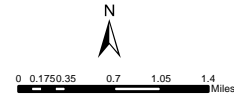


Map Created: 2/9/2015

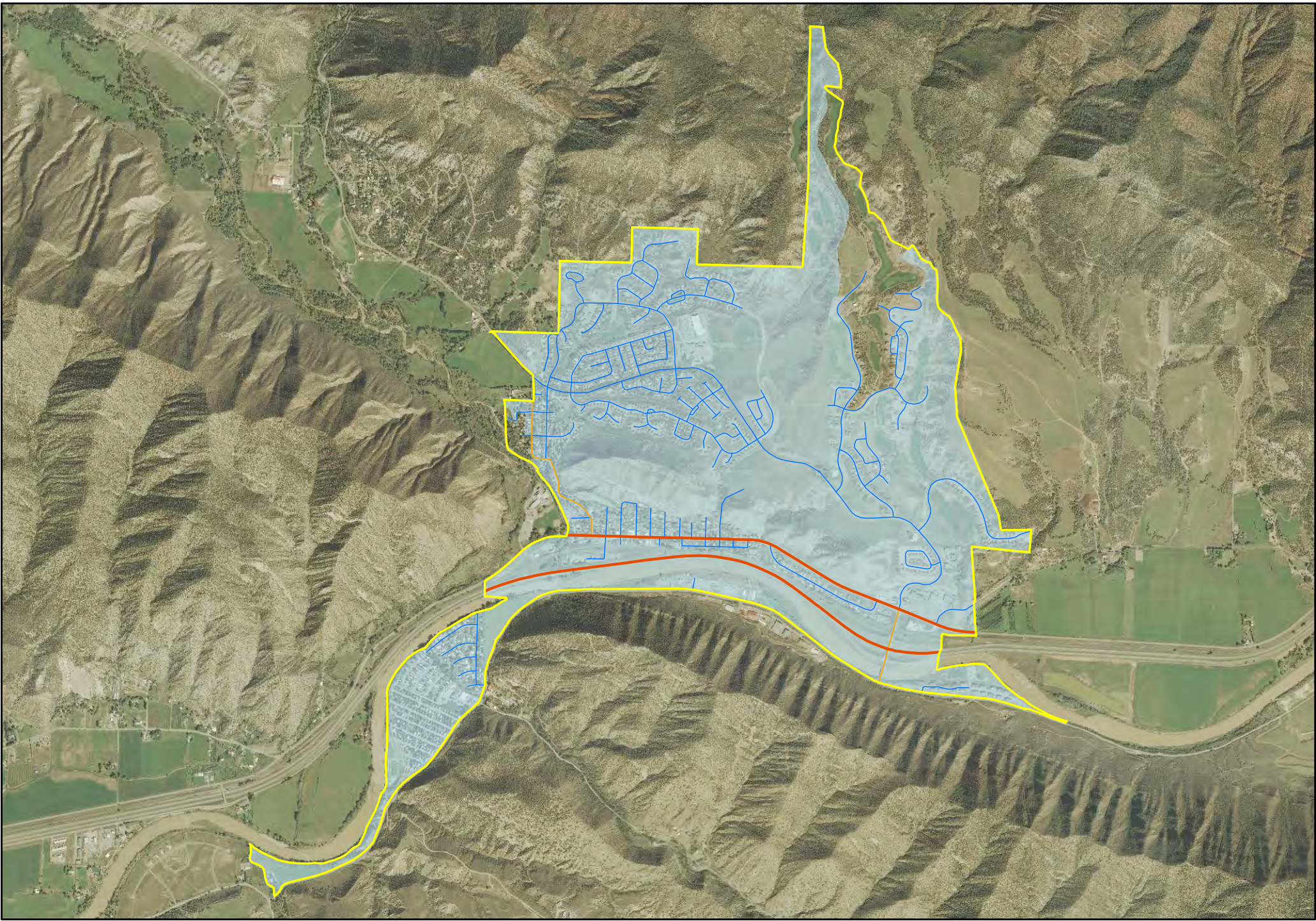


- Highways
- Major Roads
- Local Roads
- Adjusted 2010 Urban Area Boundary
- Census 2010 Urban Area

Montrose, CO Urban Cluster

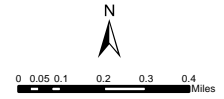


Map Created: 2/9/2015

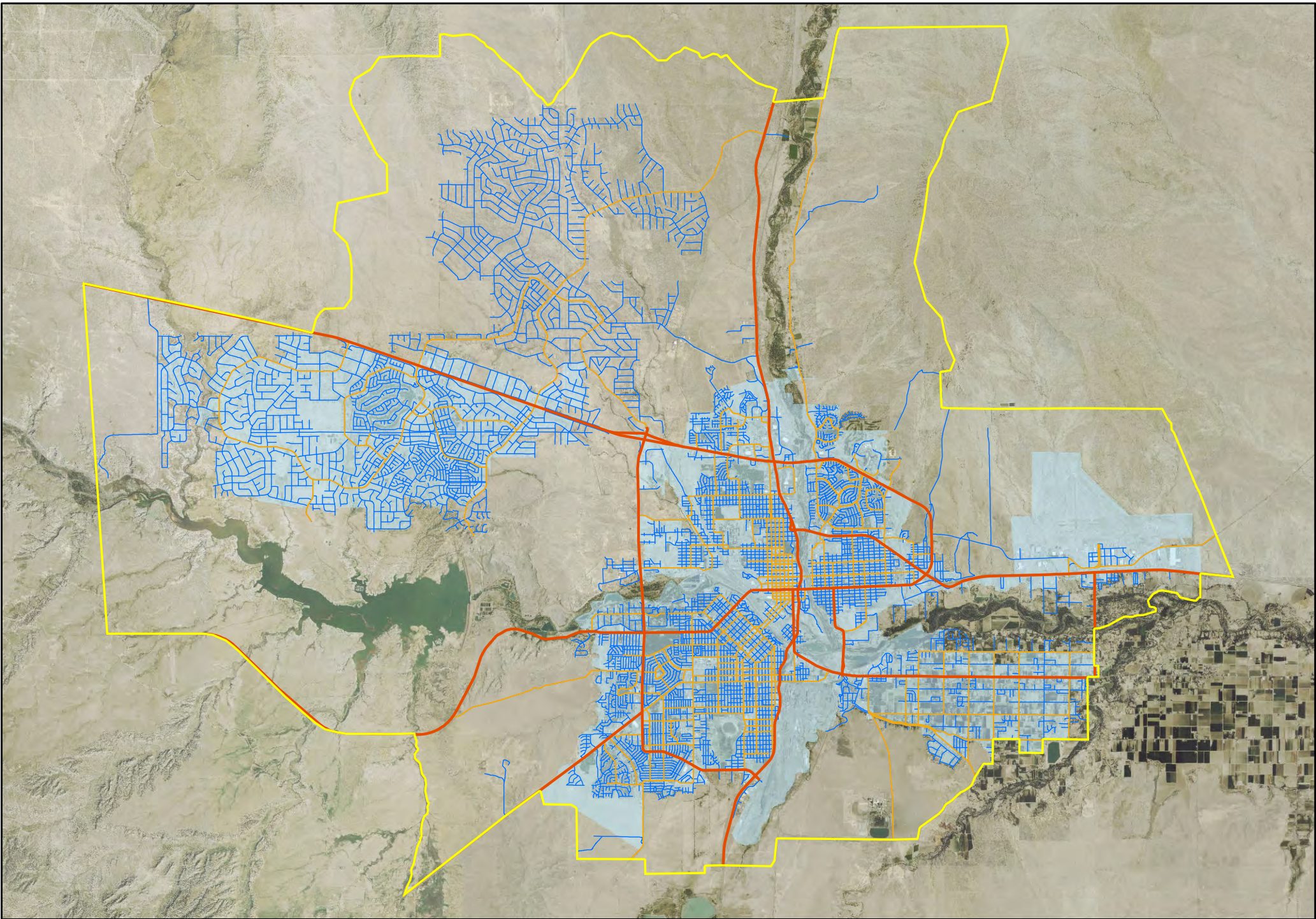


- Highways
- Major Roads
- Local Roads
- Adjusted 2010 Urban Area Boundary
- Census 2010 Urban Area

New Castle, CO Urban Cluster

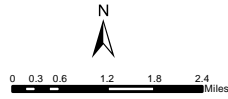


Map Created: 2/9/2015

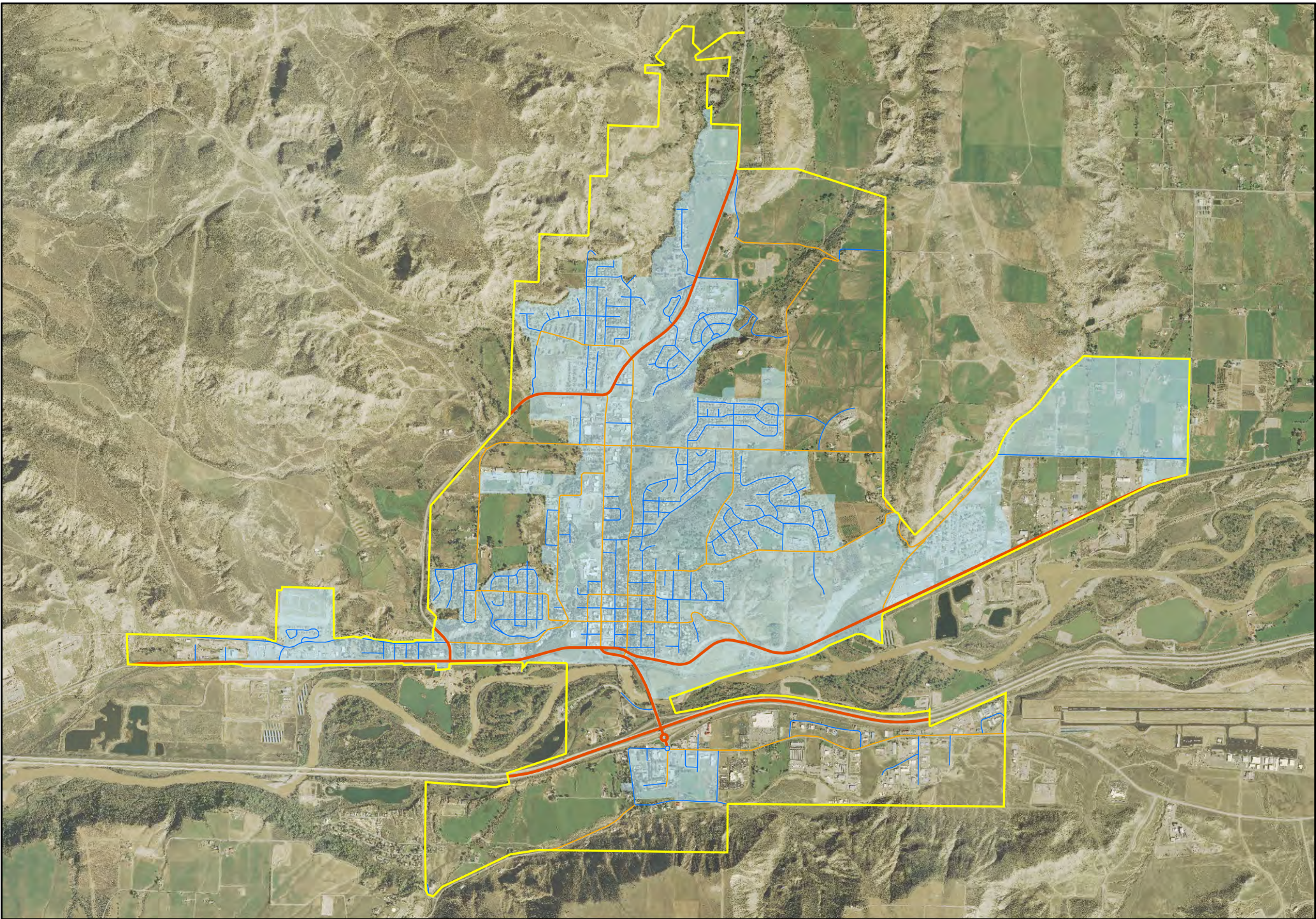


- Highways
- Major Roads
- Local Roads
- Adjusted 2010 Urban Area Boundary
- Census 2010 Urban Area

Pueblo, CO Urbanized Area

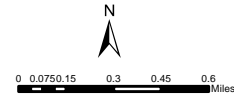


Map Created: 2/9/2015

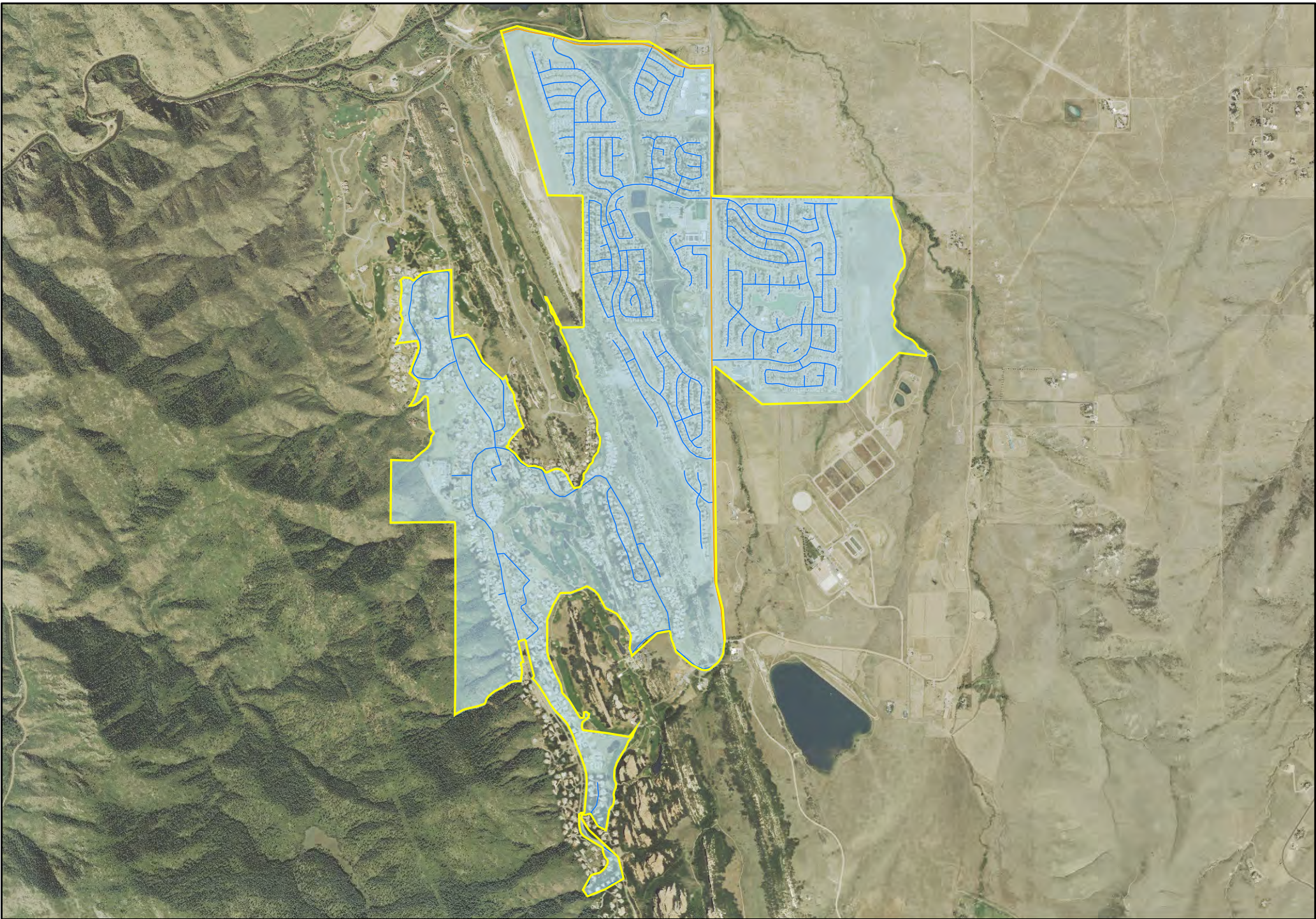


- Highways
- Major Roads
- Local Roads
- Adjusted 2010 Urban Area Boundary
- Census 2010 Urban Area

Rifle, CO Urban Cluster

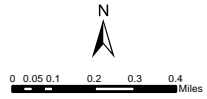


Map Created: 2/9/2015

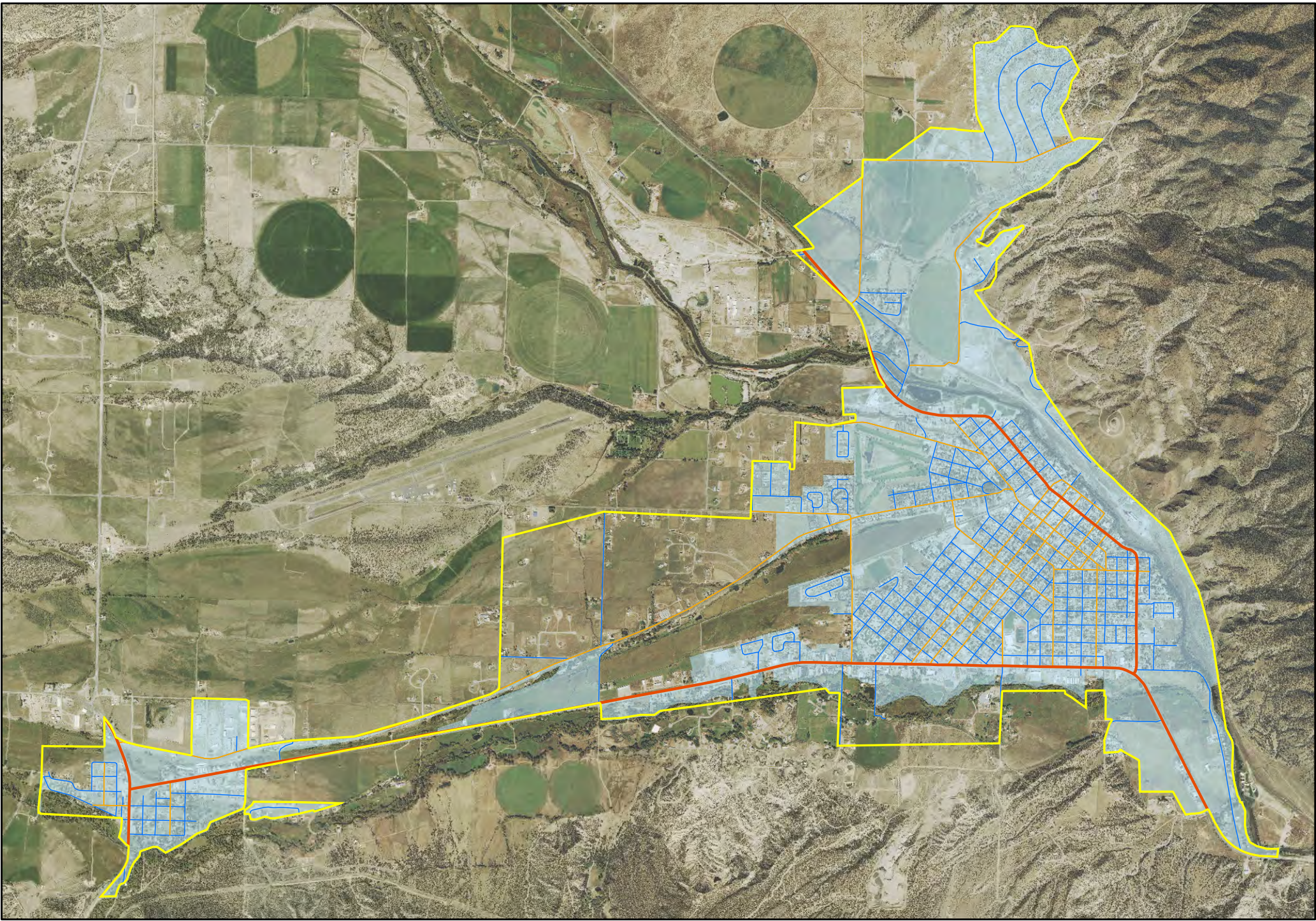


- Highways
- Major Roads
- Local Roads
- Adjusted 2010 Urban Area Boundary
- Census 2010 Urban Area

Roxborough Park, CO Urban Cluster

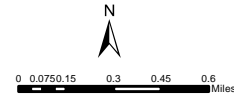


Map Created: 2/9/2015

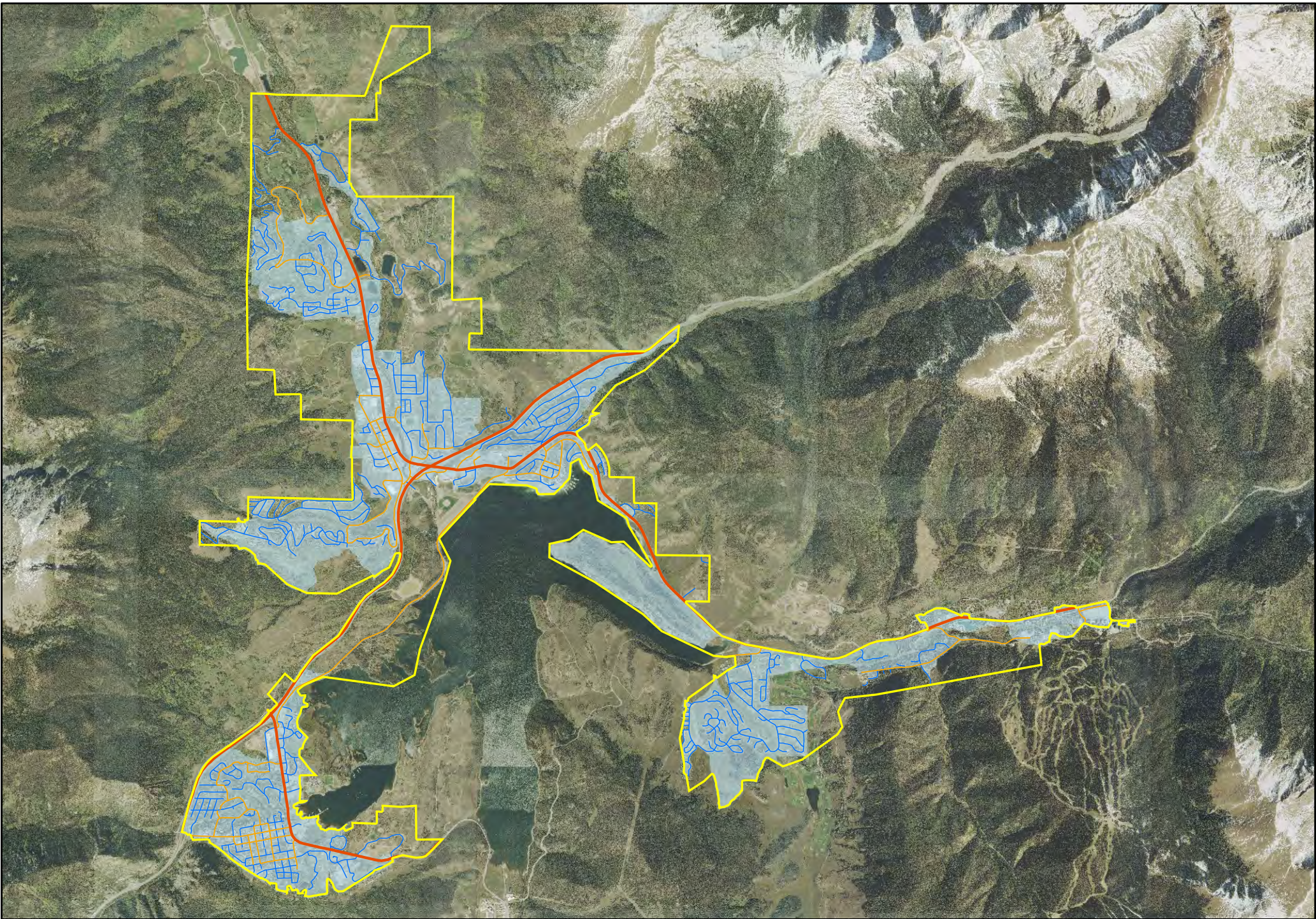


- Highways
- Major Roads
- Local Roads
- Adjusted 2010 Urban Area Boundary
- Census 2010 Urban Area

Salida, CO Urban Cluster

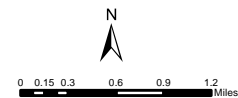


Map Created: 2/9/2015

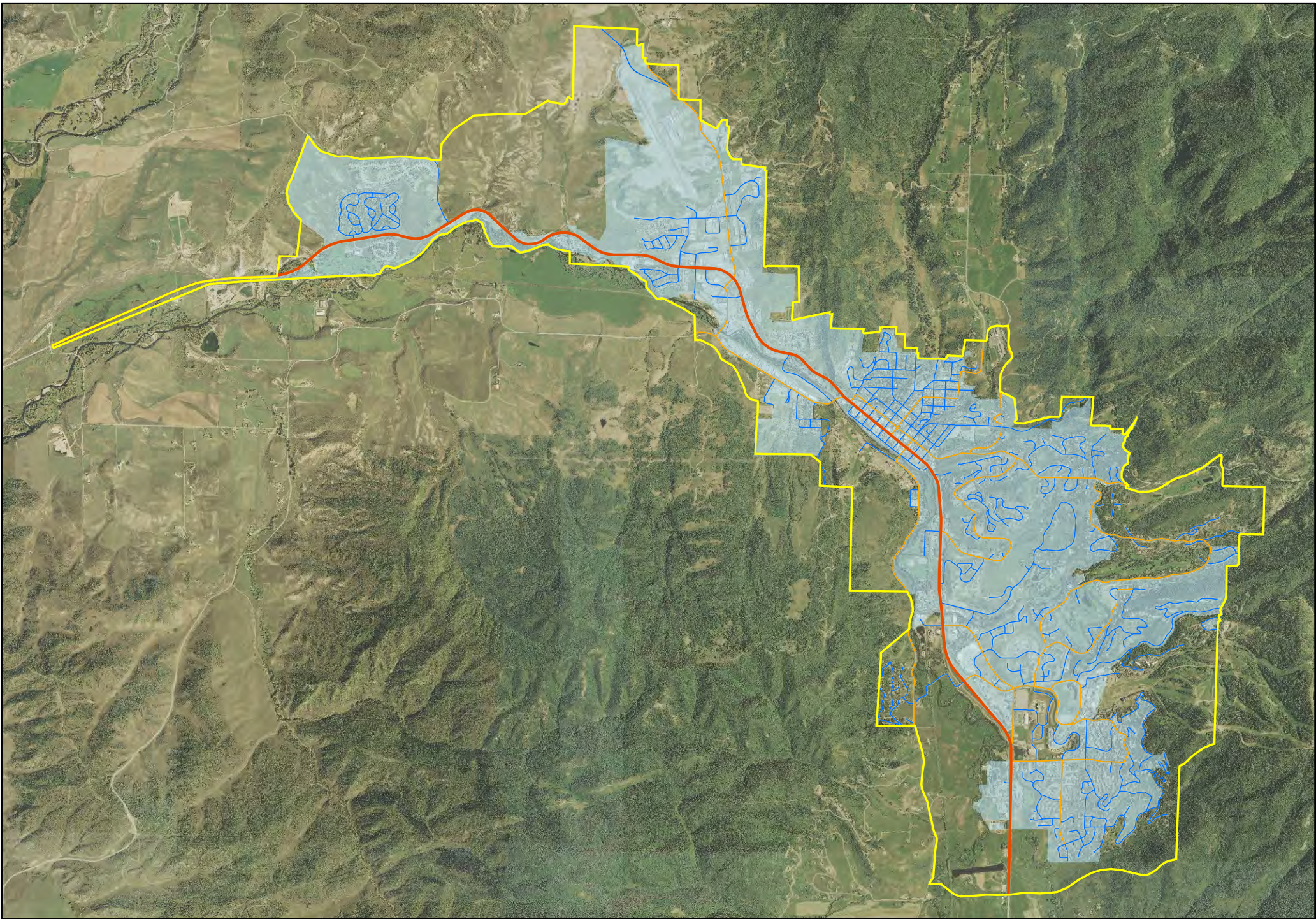


- Highways
- Major Roads
- Local Roads
- Adjusted 2010 Urban Area Boundary
- Census 2010 Urban Area

Silverthorne--Frisco, CO Urban Cluster

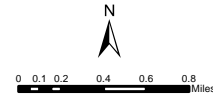


Map Created: 2/9/2015

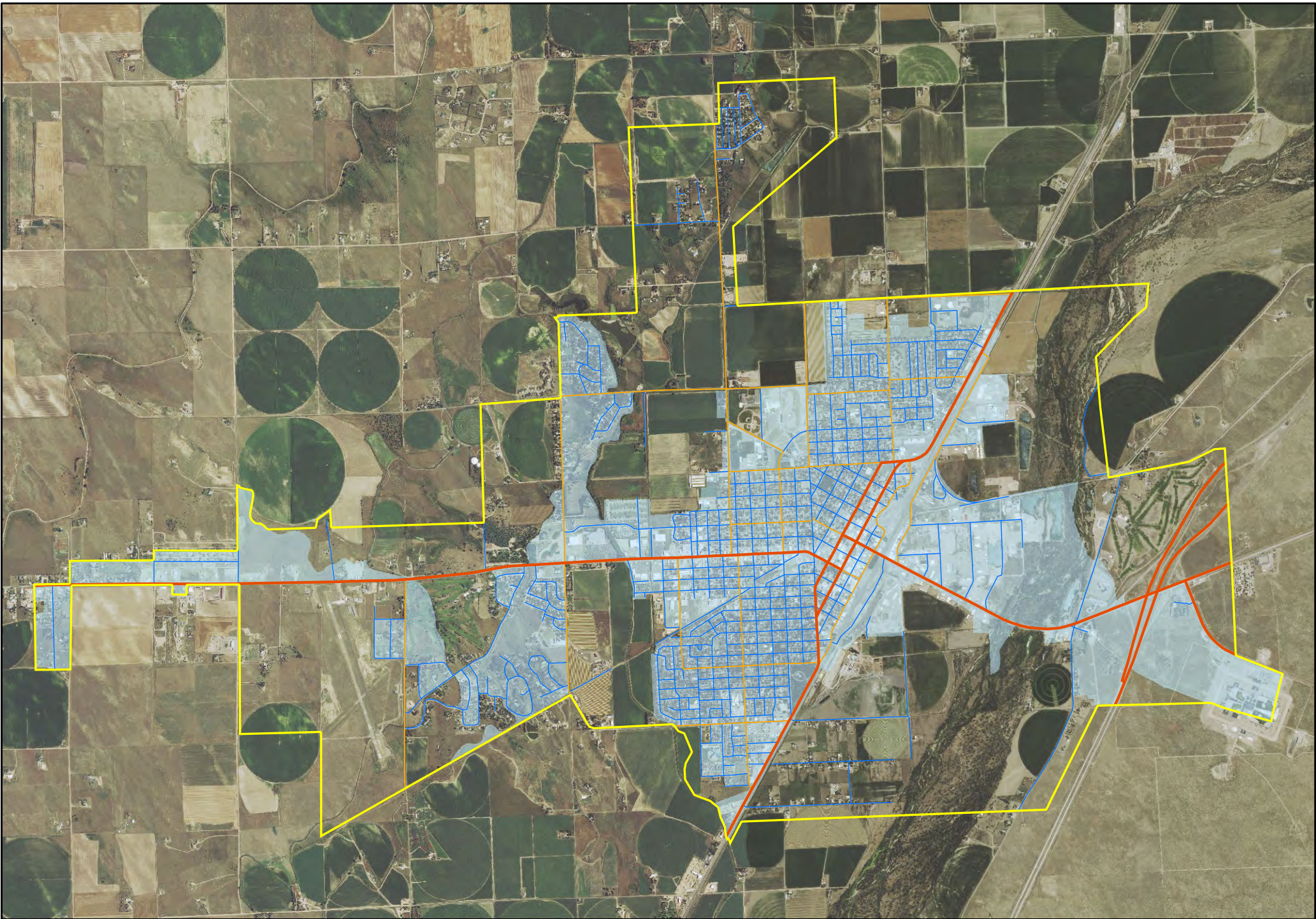


- Highways
- Major Roads
- Local Roads
- Adjusted 2010 Urban Area Boundary
- Census 2010 Urban Area

Steamboat Springs, CO Urban Cluster

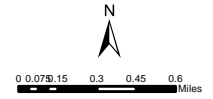


Map Created: 2/9/2015

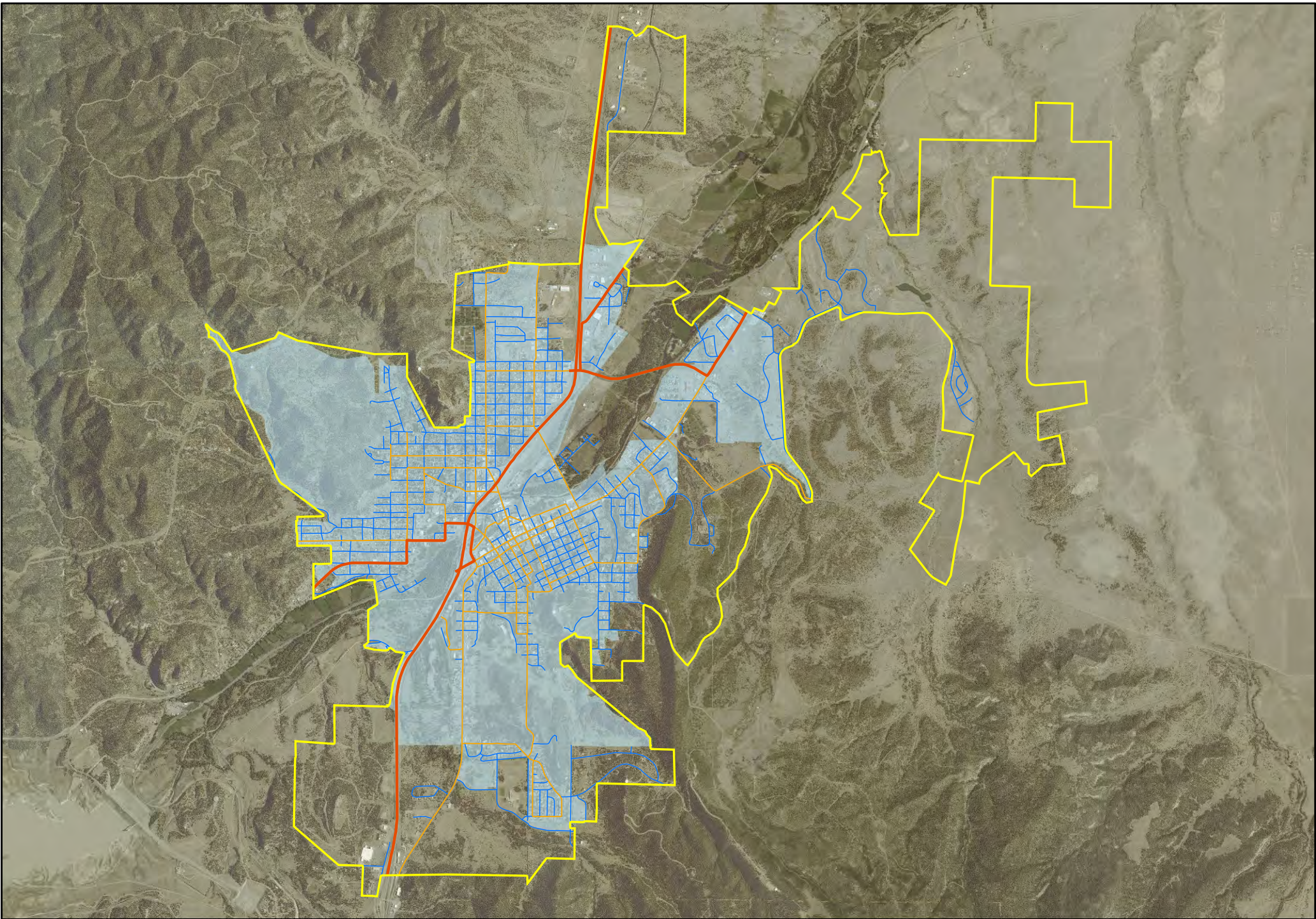


- Highways
- Major Roads
- Local Roads
- Adjusted 2010 Urban Area Boundary
- Census 2010 Urban Area

Sterling, CO Urban Cluster

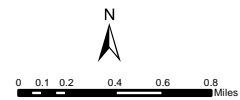


Map Created: 2/9/2015

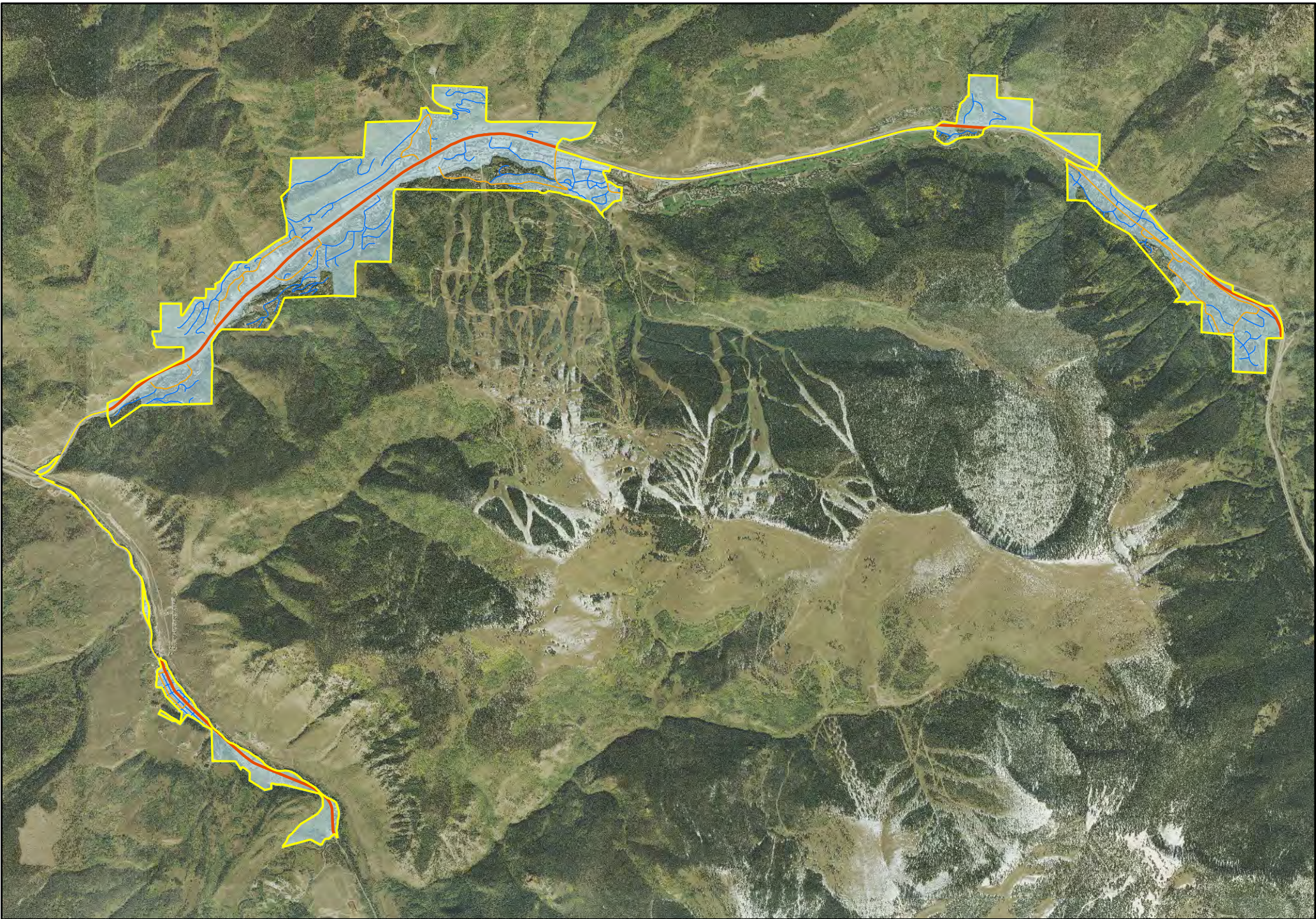


- Highways
- Major Roads
- Local Roads
- Adjusted 2010 Urban Area Boundary
- Census 2010 Urban Area

Trinidad, CO Urban Cluster

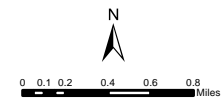


Map Created: 2/9/2015

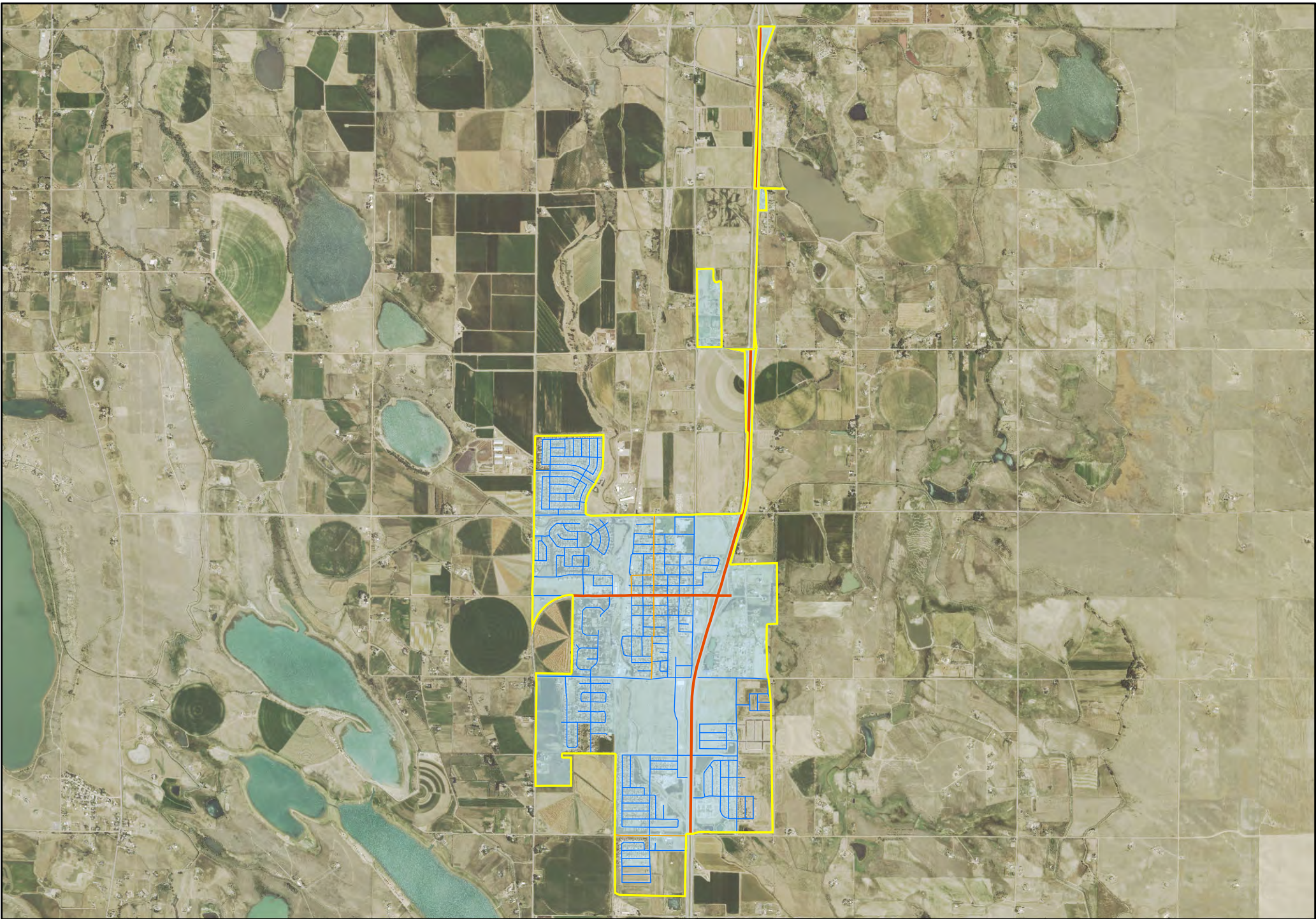


- Highways
- Major Roads
- Local Roads
- Adjusted 2010 Urban Area Boundary
- Census 2010 Urban Area

Vail, CO Urban Cluster

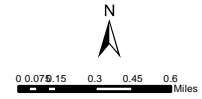


Map Created: 2/9/2015

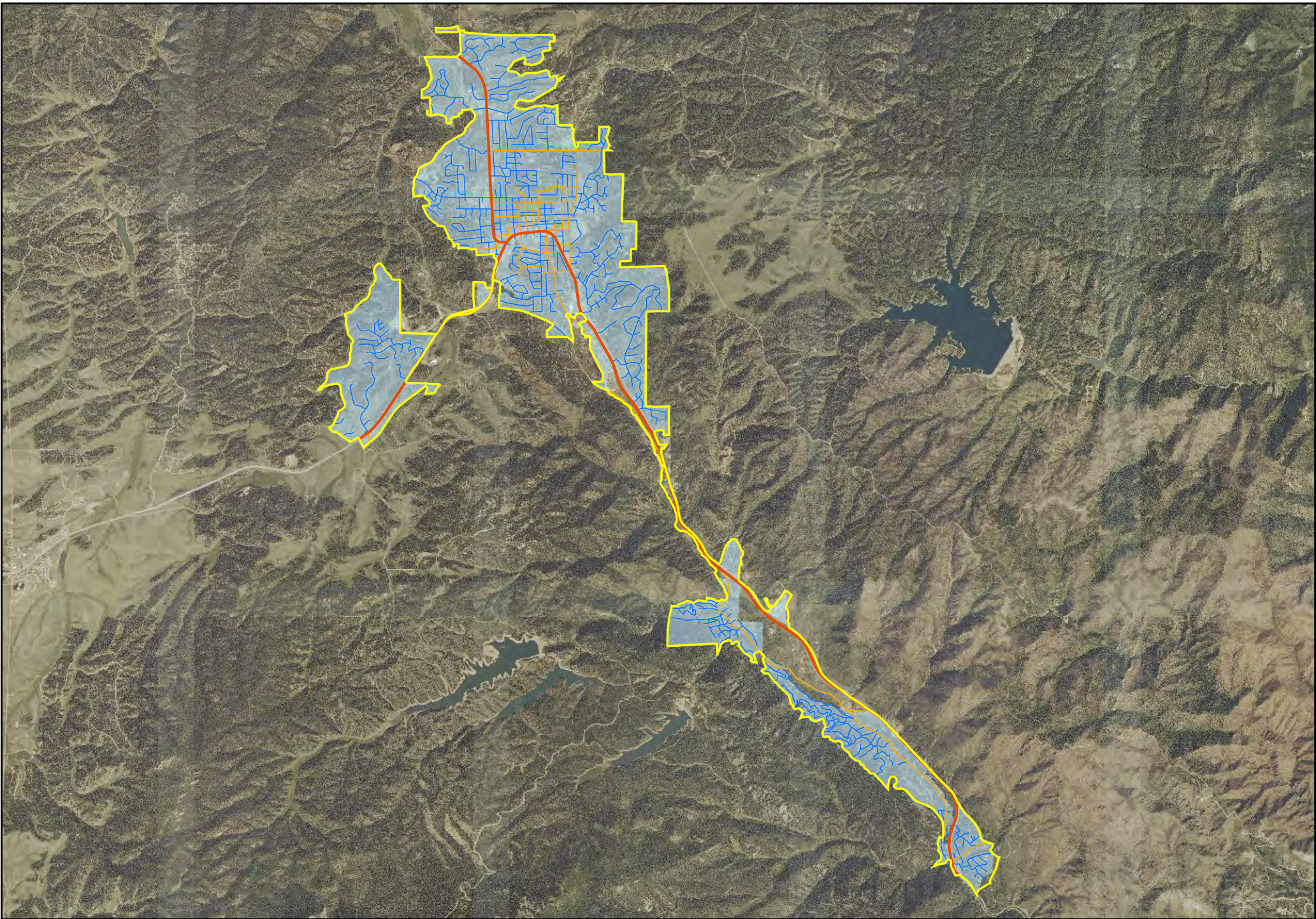


- Highways
- Major Roads
- Local Roads
- Adjusted 2010 Urban Area Boundary
- Census 2010 Urban Area

Wellington, CO Urban Cluster

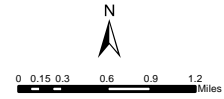


Map Created: 2/9/2015



- Highways
- Major Roads
- Local Roads
- Adjusted 2010 Urban Area Boundary
- Census 2010 Urban Area

Woodland Park, CO Urban Cluster



Map Created: 2/9/2015